

OFFICE OF THE
DOUGLAS COUNTY SURVEYOR

Station: 717 G

T30S R5W Sec. 30

Date Set: _____

Set By (Agency): USGS

DCSO Designation: #-114

Date Recovered: 2-16-92


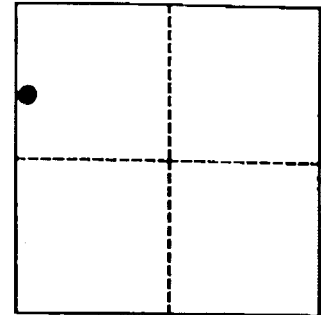
Recovered By: JP-RWS

Date Recovered: 7-92

Recovered By: RWS-SJF

Date Recovered: _____

Recovered By: _____



VERTICAL CONTROL

NGVD 29 Elevation: 698.21 FEET NAVD 88 Elevation: 701.64 ^{FT} ~~METERS~~

NGS Line # _____ USGS LINE # _____ OSHD Line # _____ FILE # _____

Precision: 3RD ORDER Agency: USGS Proj: _____ Date: 1975

HORIZONTAL CONTROL

O.C.S. 27 Y(Northing): 476,024.12 O.C.S. 83 Y(Northing): 475,988.41

(South Zone) X(Easting): 1,238,144.48 (South Zone) X(Easting): 4,159,103.03

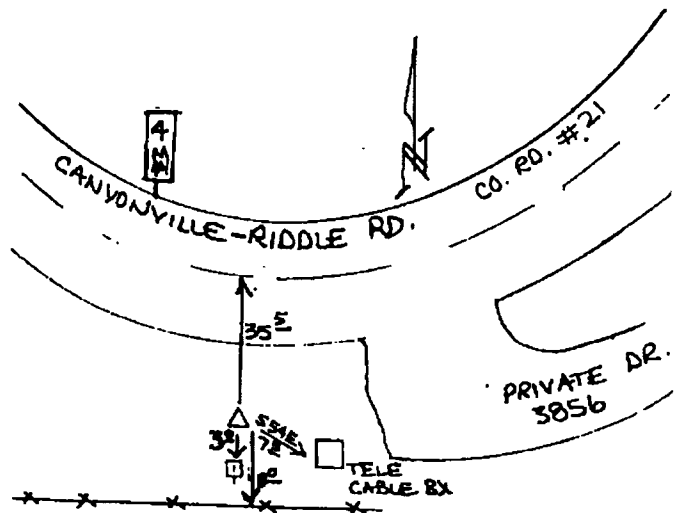
Precision: 1/25,000 Agency: DCSO Proj: 2018-7 Date: 1992

Approx. O.C.S. 27 Geographic Position: Latitude: 42°56'14" Longitude: 123°20'44"

Approx. O.C.S. 83 Geographic Position: Latitude: 42°56'14" Longitude: 123°20'49"

Found: A standard USGS disk stamped "717 G BM". Station is a brass cap on a 3/4 inch diameter iron pipe protruding 15" above ground, set in a concrete post and is approx. 7.0 above the surface of the road.

To reach: From the junction of Canyonville-Riddle Rd. (Co. Rd. #21) and Shoestring Rd. (Co. Rd. #44) in T30S R5W Sec. 30 proceed westerly along Co. Rd. #21 0.15 miles to MP 4 and station on the left or southerly side of the road.



Note: For further information contact the Douglas County Surveyors Office, Room 205 Douglas County Justice Building, Roseburg, OR 97470. Phone 440-4272. Douglas County Residents outside Roseburg calling area, dial toll free 1-800-477-0991.