

OFFICE OF THE
DOUGLAS COUNTY SURVEYOR

Station: 30528 B T 30 S, R 5 W , Sec 28

Set By (Agency): OSHD

Date Set: 1978

Recovered By JP,RS

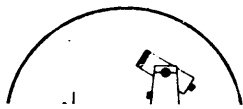
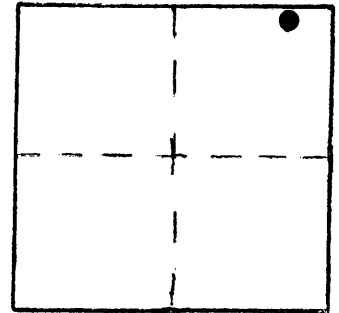
Date Recovered 10/12/83

Recovered By _____

Date Recovered _____

Recovered By _____

Date Recovered _____



#-113 305 SW 28
30528 B

NAD 476826.19 4174953.26
83 42°56'27" 123°17'16"

VERTICAL CONTROL

Elevation: _____ NGS Line # _____ USGS Line # _____ OSHD Line # _____

Precision: _____ Agency: _____ Proj. # _____ Date: _____

HORIZONTAL CONTROL **OCS 27**

South Zone State Plane Coordinates: Y(Northing) 476,862.01 X(Easting) 1,253,994.63

Precision: 1/25,000 Agency: DCSO Proj. # 2008 Date: 1978

Approximate Geographic Position: Latitude 42°56'28" Longitude 123°17'12"

DESCRIPTION and TO REACH

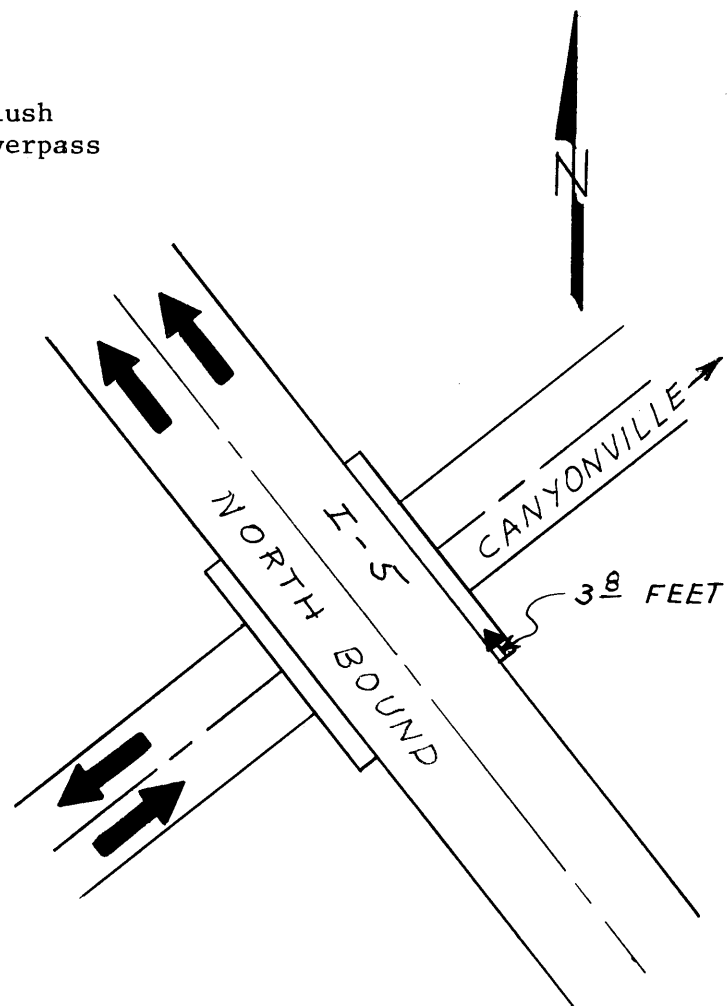
SKETCH

DESCRIPTION:

An OSHD disk stamped "DCSO 30528 B 1978" set flush in the southeast corner of the northbound I-5 overpass of North Canyonville access road.

TO REACH:

On Interstate Highway 5 go to overpass crossing of North Canyonville access road at Exit 99 in T30S,R5W, Sec. 28.



Reference Marks:

Note: For further information, contact the Douglas County Surveyor's Office, Room 205 Douglas County Justice Building, Roseburg, OR 97470. Phone 440-4278. Douglas County residents outside the Roseburg calling area, dial toll free 1-800-452-0991.