

OFFICE OF THE  
DOUGLAS COUNTY SURVEYOR

Station: 30528 A T 30 S, R 5 W , Sec 28

Set By (Agency): OSHD

Date Set: 1978

Recovered By JP,RS

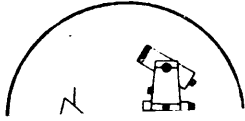
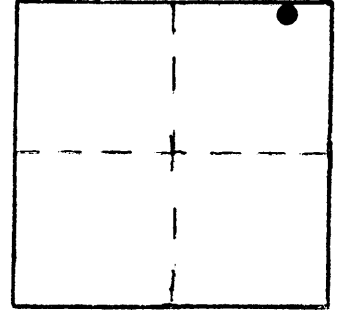
Date Recovered 10/12/83

Recovered By \_\_\_\_\_

Date Recovered \_\_\_\_\_

Recovered By \_\_\_\_\_

Date Recovered \_\_\_\_\_



#-112  
30528 A

305 SW 28

NAD 476849.52 4174749.61  
83 42°56'28" 123°17'19"

VERTICAL CONTROL

Elevation: \_\_\_\_\_ NGS Line # \_\_\_\_\_ USGS Line # \_\_\_\_\_ OSHD Line # \_\_\_\_\_

Precision: \_\_\_\_\_ Agency: \_\_\_\_\_ Proj. # \_\_\_\_\_ Date: \_\_\_\_\_

HORIZONTAL CONTROL *OCS 27*

South Zone State Plane Coordinates: Y(Northing) 476,885.34 X(Easting) 1,253,790.98

Precision: 1/25,000 Agency: DCSO Proj. # 2008 Date: 1978

Approximate Geographic Position: Latitude 42°56'28" Longitude 123°17'15"

DESCRIPTION and TO REACH

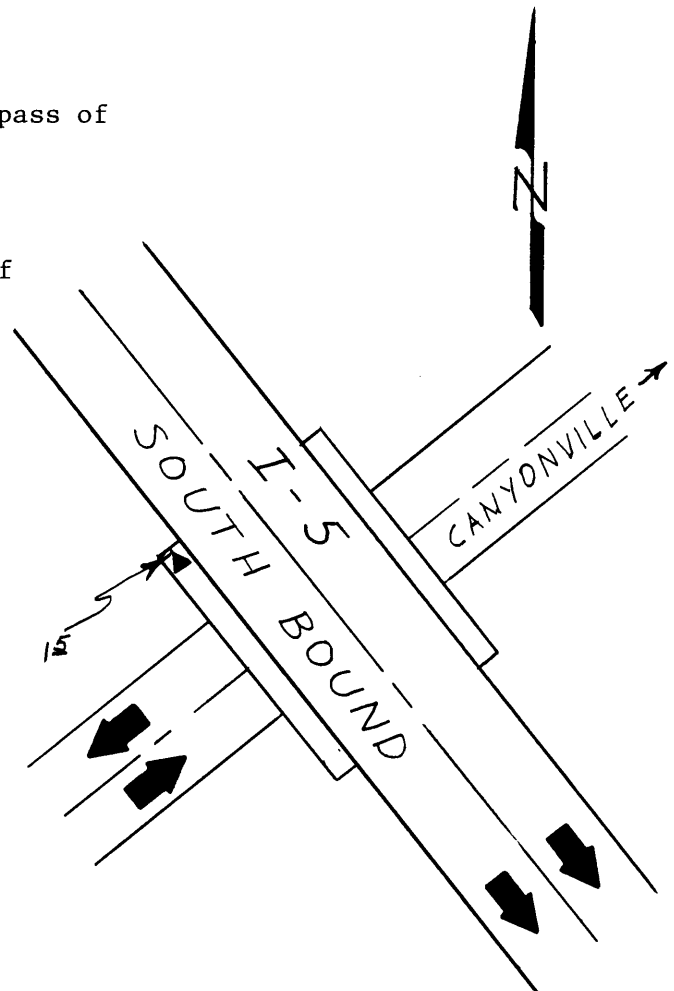
SKETCH

DESCRIPTION:

A OSHD disk stamped "DCSO 30528 A 1978" set flush in the northwest corner of the southbound I-5 overpass of North Canyonville access road.

TO REACH:

On Interstate Highway 5 go to overpass crossing of North Canyonville access road at Exit 99 in T30s, R5W, Sec. 28.



Reference Marks:

Note: For further information, contact the Douglas County Surveyor's Office, Room 205 Douglas County Justice Building, Roseburg, OR 97470. Phone 440-4278. Douglas County residents outside the Roseburg calling area, dial toll free 1-800-452-0991.