

OFFICE OF THE
DOUGLAS COUNTY SURVEYOR

Station: 3057A T 30 S, R 5 W, Sec 7

Set By (Agency): OSHD

Date Set: ?

Recovered By RS, PB

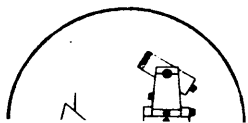
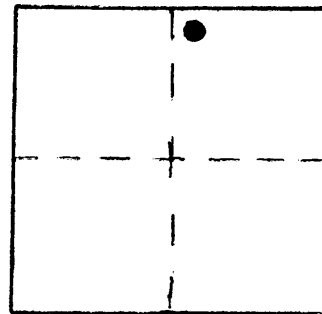
Date Recovered 10/25/83

Recovered By _____

Date Recovered _____

Recovered By _____

Date Recovered _____



*-111
3057 A 30S 5W 7

NAD 492821.50 4163580.97
83 42°59' 2" 123°19'56"

VERTICAL CONTROL

Elevation: _____ NGS Line # _____ USGS Line # _____ OSHD Line # _____

Precision: _____ Agency: _____ Proj. # _____ Date: _____

HORIZONTAL CONTROL OCS 27

South Zone State Plane Coordinates: Y(Northing) 492,857.15 X(Easting) 1,242,622.40

Precision: 1/25,000 Agency: DCSO Proj. # 2008 Date: 1978

Approximate Geographic Position: Latitude 42°59'02" Longitude 123°19'52"

DESCRIPTION and TO REACH

SKETCH

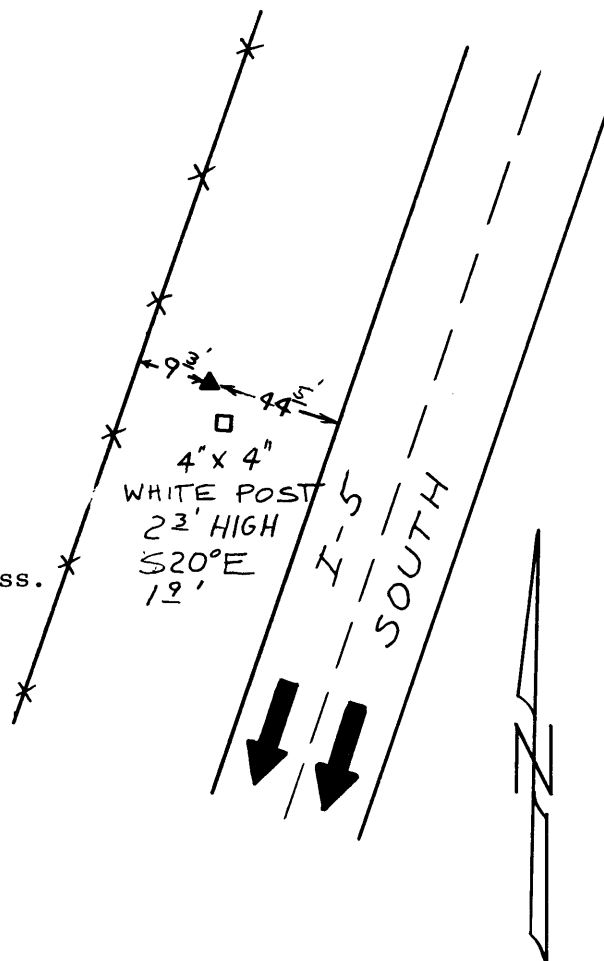
DESCRIPTION:

A disk stamped "DCSO 3057A 1978" set on a 6 in. square concrete post flush with ground.

TO REACH:

From the Chadwick St. (Co. Rd. #20B) overpass of I-5 in T30S,R5W,Sec.6, proceed south along I-5 0.15 miles to monument on right.

NOTE: Overpass is the old Missouri bottom overpass.



Reference Marks:

Note: For further information, contact the Douglas County Surveyor's Office, Room 205 Douglas County Justice Building, Roseburg, OR 97470. Phone 440-4278. Douglas County residents outside the Roseburg calling area, dial toll free 1-800-452-0991.