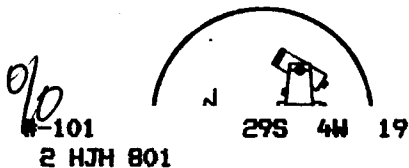
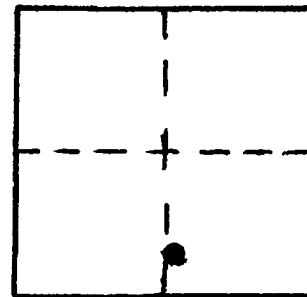


OFFICE OF THE  
DOUGLAS COUNTY SURVEYOR

Station: 2 HJH 801 T 29 S, R 4W, Sec 19  
 Set By (Agency): USGS  
 Date Set: 1953  
 Recovered By KR, TP  
 Date Recovered 4-6-82  
 Recovered By 8/92 DCSO  
 Date Recovered \_\_\_\_\_  
 Recovered By \_\_\_\_\_  
 Date Recovered \_\_\_\_\_



NAD 507835.05 4194902.35  
 83 43° 1'40" 123°13' 2"

VERTICAL CONTROL NGVD 29 CORCON 6 NAVD 88 804.239 FT  
 Elevation: 800.845 NGS Line # \_\_\_\_\_ USGS Line # 145 OSHD Line # \_\_\_\_\_  
 Precision: 2nd Order Agency: DCSO Proj. # \_\_\_\_\_ Date: 1992

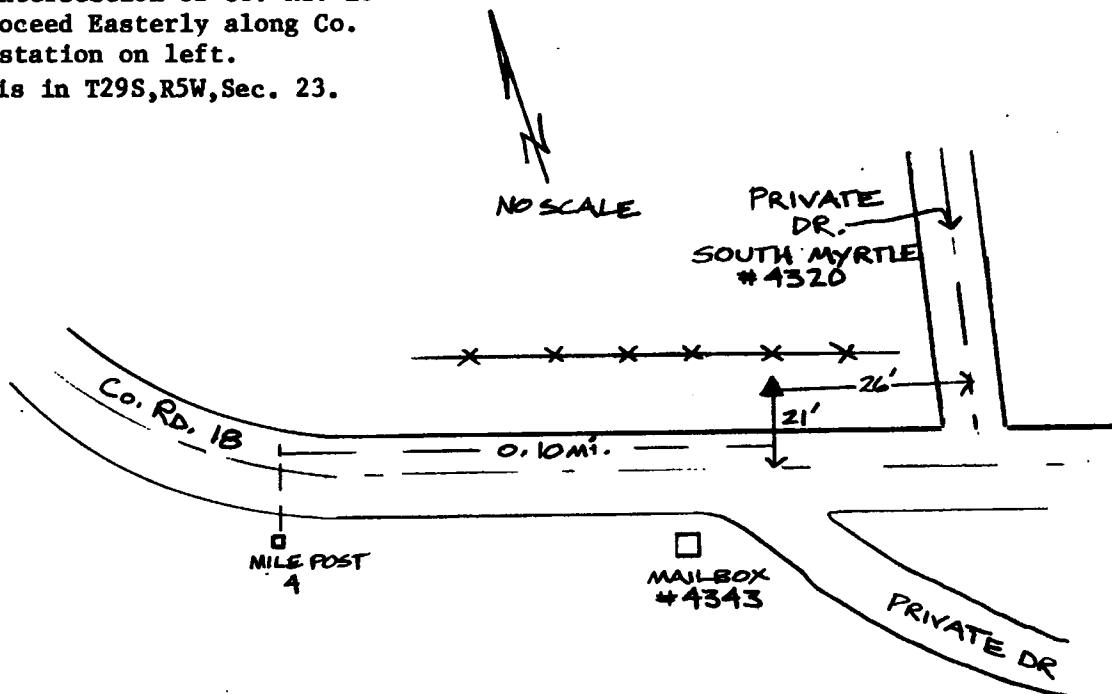
HORIZONTAL CONTROL CS 66147  
 South Zone State Plane Coordinates: Y(Northing) 507,870.73 X(Easting) 1,273,943.90  
 Precision: 1/25,000 Agency: DCSO Proj. # 2008 Date: 1992  
 Approximate Geographic Position: Latitude 43° 01' 40" Longitude 123° 12' 57"

DESCRIPTION and TO REACH

SKETCH

Found - A standard USGS disk set in concrete bell tile protruding 5" above ground. The disk has been hit by a mower, but is still intact; stamped "2HJH 801 1953".

To reach from the intersection of Co. Rd. 18 and Co. Rd. 18A, proceed Easterly along Co. Rd. 18 2.0 mi. to station on left. Above intersection is in T29S,R5W,Sec. 23.



Reference Marks:

Note: For further information, contact the Douglas County Surveyor's Office, Room 205 Douglas County Justice Building, Roseburg, OR 97470. Phone 440-4278. Douglas County residents outside the Roseburg calling area, dial toll free 1-800-452-0991.