

OFFICE OF THE
DOUGLAS COUNTY SURVEYOR

Station: 41-3 T 27 S, R 6 W, Sec 24

Set By (Agency): OSHD

Date Set: ?

Recovered By KR, TP

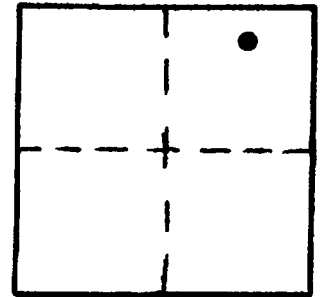
Date Recovered 5/82

Recovered By RWS-SJF/2000


Date Recovered _____

Recovered By _____

Date Recovered _____



#-098
9/10



VERTICAL CONTROL

NGVD 29
456.54

CORPCONG NAVD 88 460.01 FT

Elevation: 456.69 NGS Line # _____ USGS Line # _____ OSHD Line # _____

Precision: 3rd Agency: DCSO Proj. # 66/38 Date: 1974
2000

HORIZONTAL CONTROL

South Zone State Plane Coordinates: Y(Northing) _____ X(Easting) _____

Precision: _____ Agency: _____ Proj. # _____ Date: _____

Approximate Geographic Position: Latitude 43° 12' 45" Longitude 123° 21' 00"

DESCRIPTION and TO REACH

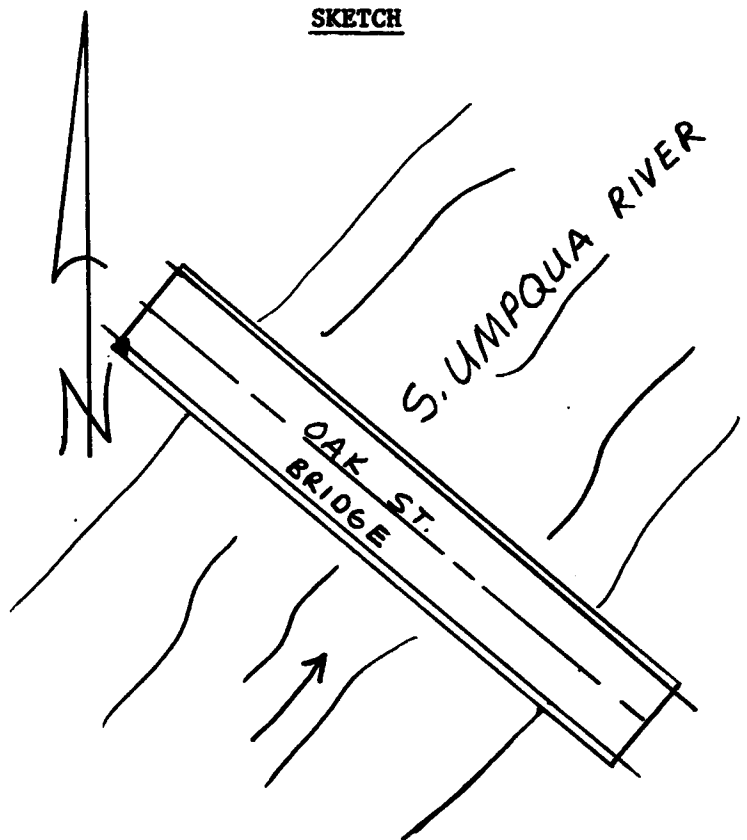
SKETCH

DESCRIPTION:

A disk set flush in sidewalk of bridge.

TO REACH:

Go to the Oak St. bridge crossing the South Umpqua River.



Reference Marks:

Note: For further information, contact the Douglas County Surveyor's Office, Room 205 Douglas County Justice Building, Roseburg, OR 97470. Phone 440-4278. Douglas County residents outside the Roseburg calling area, dial toll free 1-800-452-0991.