

OFFICE OF THE
DOUGLAS COUNTY SURVEYOR

Station: 34-4 T 27 S, R 6 W, Sec 24

Set By (Agency): CITY (RSBG)

Date Set: ?

Recovered By KR, TP

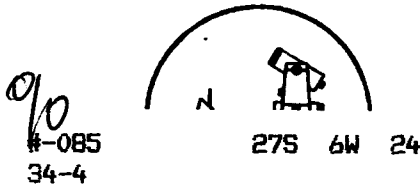
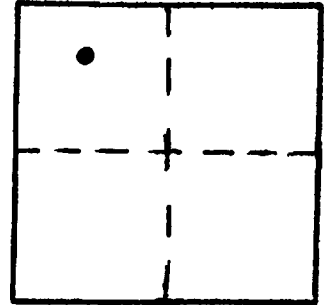
Date Recovered 5/82

Recovered By RWS - SJF

Date Recovered 2000

Recovered By _____

Date Recovered _____



#-085
34-4

NAD 83 576427.96 43°12'45" 4158753.31 123°21'40"

VERTICAL CONTROL NGVD 29
Elevation: 452.86 452.67 CORPCON 6 NAVD 88 456.14 FT
Precision: 3rd Agency: DCSO Proj. # 66/38 Date: 2000
NGS Line # _____ USGS Line # _____ OSHD Line # _____

HORIZONTAL CONTROL OCS 27
South Zone State Plane Coordinates: Y(Northing) 576,463.13 X(Easting) 1,237,794.97
Precision: 1/20,000 Agency: DCSO Proj. # 2005-2 Date: 1983

Approximate Geographic Position: Latitude 43°12'46" Longitude 123°21'35"

DESCRIPTION and TO REACH

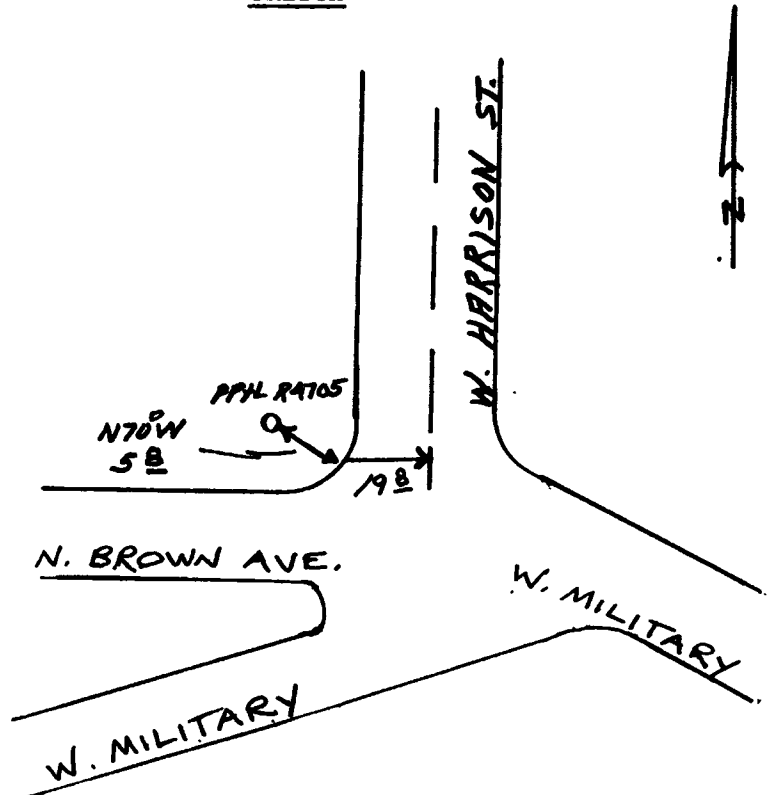
SKETCH

DESCRIPTION:

A disk stamped "34-4" set in concrete curbing.

TO REACH:

Go to intersection of W. Brown Ave. and W. Harrison St.



Reference Marks:

Note: For further information, contact the Douglas County Surveyor's Office, Room 205 Douglas County Justice Building, Roseburg, OR 97470. Phone 440-4278. Douglas County residents outside the Roseburg calling area, dial toll free 1-800-452-0991.