

OFFICE OF THE
DOUGLAS COUNTY SURVEYOR

Station: 18-1 T 27 S, R 6 W, Sec 23

Set By (Agency): CITY(RSBG)

Date Set: ?

Recovered By KR.TP

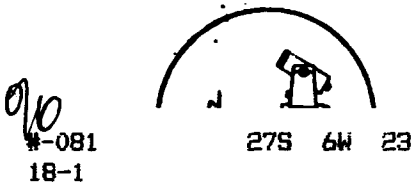
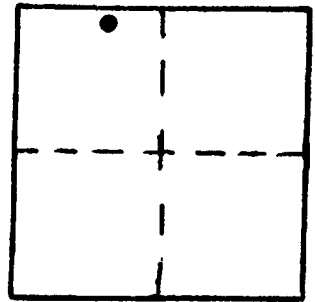
Date Recovered 5/82

Recovered By RWS-STF / 2000

Date Recovered _____

Recovered By _____

Date Recovered _____



NAD 577213.57 4153818.53
83 43°12'51" 123°22'47"

VERTICAL CONTROL NGVD 29 CORPCON 6 NAVD 88 470.15 FT
Elevation: 466.81 466.68 NGS Line # _____ USGS Line # _____ OSHD Line # _____

Precision: 3rd Agency: CITY(RSBG) DCSO Proj. # 66/38 Date: 2000

HORIZONTAL CONTROL OCS 27
South Zone State Plane Coordinates: Y(Northing) 577,248.70 X(Easting) 1,232,860.16
Precision: 1/20,000 Agency: DCSO Proj. # 2005-2 Date: 1983

Approximate Geographic Position: Latitude 43°12'52" Longitude 123°22'42"

DESCRIPTION and TO REACH

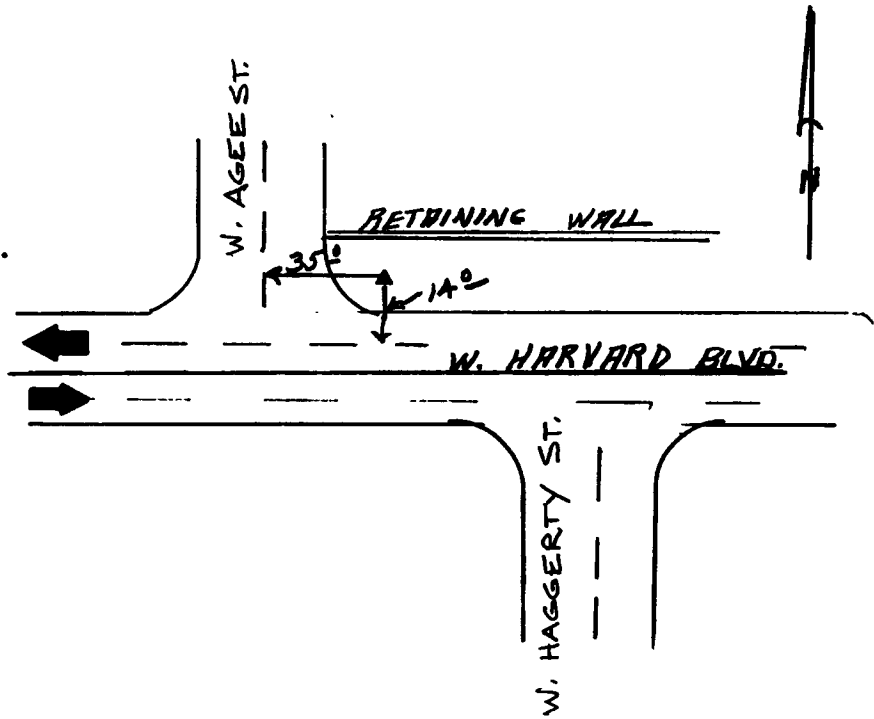
SKETCH

DESCRIPTION:

A disk stamped "18-1" set flush in concrete sidewalk.

TO REACH:

Go to intersection of W. Harvard Blvd. and W. Agee St.



Reference Marks:

Note: For further information, contact the Douglas County Surveyor's Office, Room 205 Douglas County Justice Building, Roseburg, OR 97470. Phone 440-4278. Douglas County residents outside the Roseburg calling area, dial toll free 1-800-452-0991.