

OFFICE OF THE
DOUGLAS COUNTY SURVEYOR

Station: 27-2 T 27 S, R 6 W, Sec 14

Set By (Agency): City of Rsbg.

Date Set: ?

Recovered By KR, TP

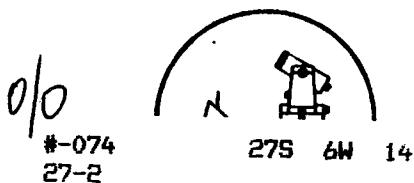
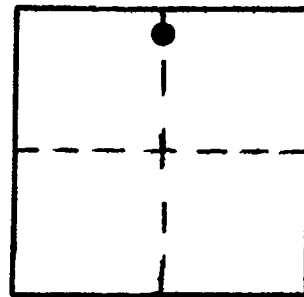
Date Recovered 5/82

Recovered By RWS-SJF

Date Recovered 2000

Recovered By _____

Date Recovered _____



NAD 83 582071.54 4154689.80
43°13'40" 123°22'37"

VERTICAL CONTROL NGVD 29 CORPCON 6 NAVD 88 442.88 FT

Elevation: ~~439.41~~ 439.41 NGS Line # _____ USGS Line # _____ OSHD Line # _____

Precision: 3rd Agency: City Rsbg. Proj. # 66/38 Date: 2000

HORIZONTAL CONTROL OCS 27 DCSO

South Zone State Plane Coordinates: Y(Northing) 582,106.66 X(Easting) 1,233,731.46

Precision: 1/20,000 Agency: DCSO Proj. # 2005-2 Date: 1983

Approximate Geographic Position: Latitude 43°13'31.0" Longitude 123°22'31.5"

DESCRIPTION and TO REACH

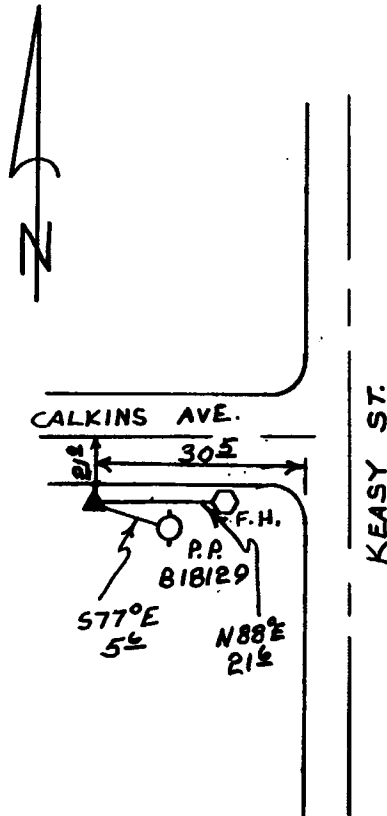
SKETCH

DESCRIPTION:

Monument is 0.1 ft. diam. City of Rsbg. brass cap stamped "27-2" set in concrete behind curbing.

TO REACH:

- Go to intersection of Calkins Ave. and Keasy St.



Reference Marks:

Note: For further information, contact the Douglas County Surveyor's Office, Room 205 Douglas County Justice Building, Roseburg, OR 97470. Phone 440-4278. Douglas County residents outside the Roseburg calling area, dial toll free 1-800-452-0991.