

OFFICE OF THE
DOUGLAS COUNTY SURVEYOR

Station: 17-5 T 27 S, R 6 W, Sec 14

Set By (Agency): CITY (RSBG)

Date Set: ?

Recovered By TP, KR

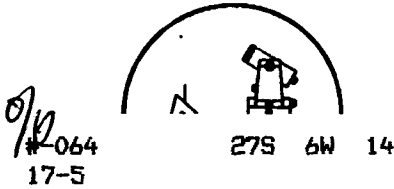
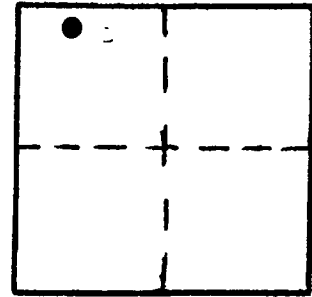
Date Recovered 5/82

Recovered By RDS-STF

Date Recovered 2000

Recovered By _____

Date Recovered _____



NAD 582100.98 4153226.30
83 43°13'39" 123°22'57"

VERTICAL CONTROL NGVD 29 CORPCOM 6 NAVD 88 436.02 FT

Elevation: ~~432.37~~ 432.56 NGS Line # _____ USGS Line # _____ OSHD Line # _____

Precision: 3rd Agency: CITY(RSBG) Proj. # 66/38 Date: _____

HORIZONTAL CONTROL OCS 27

South Zone State Plane Coordinates: Y(Northing) 582,136.09 X(Easting) 1,232,267.95

Precision: 1/20,000 Agency: DCSO Proj. # 2005-2 Date: 1983

Approximate Geographic Position: Latitude 43°13'40.0" Longitude 123°22'52.4"

DESCRIPTION and TO REACH

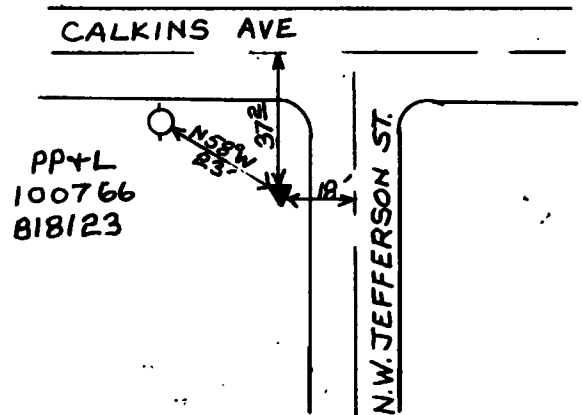
SKETCH

DESCRIPTION:

A 0.10 ft. diam. disk stamped "17-5" set in a concrete post flush with ground.

TO REACH:

Go to intersection of NW Jefferson St. and NW Calkins Ave.



Reference Marks:

Note: For further information, contact the Douglas County Surveyor's Office, Room 205 Douglas County Justice Building, Roseburg, OR 97470. Phone 440-4278. Douglas County residents outside the Roseburg calling area, dial toll free 1-800-452-0991.