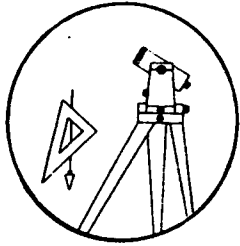
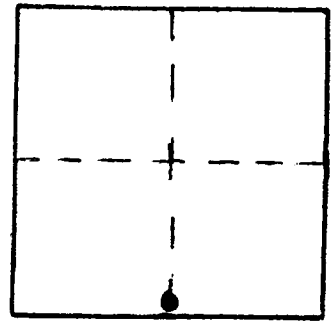


OFFICE OF THE
DOUGLAS COUNTY SURVEYOR

90-D10



Station: 200-12.15 T 26 S, R 4W, Sec 8
 Set By (Agency): DCPWD
 Date Set: ?
 Recovered By Beecroft
 Date Recovered 3/82
 Recovered By _____
 Date Recovered _____
 Recovered By _____
 Date Recovered _____



VERTICAL CONTROL

Elevation: 644.737 NGS Line # _____ USGS Line # _____ OSHD Line # _____
 Precision: 2nd Agency: DCPWD Proj. # 2013 Date: 1982

HORIZONTAL CONTROL CORPSCON6 NAVD88 648.28 FT.

South Zone State Plane Coordinates: Y(Northing) 612873 X(Easting) 4202567
 Precision: GIS SCALED Agency: DCSO Proj. # _____ Date: 2014
 Approximate Geographic Position: Latitude _____ Longitude _____

DESCRIPTION and TO REACH

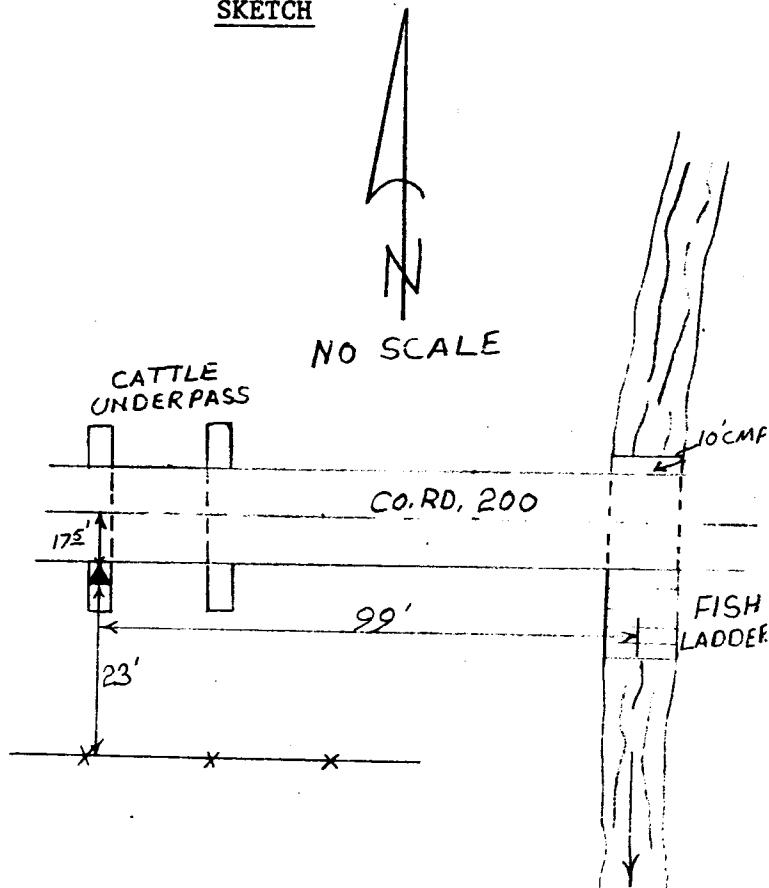
SKETCH

DESCRIPTION:

A DCPWD brasscap stamped "200-12.15 1982" set in the SW corner of "Jackson" cattle underpass.

TO REACH:

From the intersection of Hwy 99 and Co. Rd. 200 (North Bank Rd.) in T26S,R5W,Sec.18; proceed easterly along Co. Rd. 200, approx. 12.2 mi. to monument on right.



Reference Marks:

Note: For further information, contact the Douglas County Surveyor's Office, Room 205 Douglas County Justice Building, Roseburg, OR 97470. Phone 440-4278. Douglas County residents outside the Roseburg calling area, dial toll free 1-800-452-0991.