

#-006

OFFICE OF THE
DOUGLAS COUNTY SURVEYOR

Station: 351 T 23 S, R 5 W , Sec 3

Set By (Agency): SP

Date Set: ?

Recovered By RWS, SJF


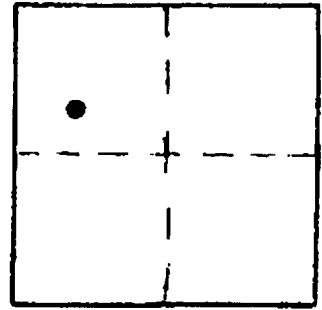
Date Recovered 9/14/87

Recovered By _____

Date Recovered _____

Recovered By _____

Date Recovered _____



90-006

VERTICAL CONTROL

CORPCOM 6 NAVD 88 355.03 FT

Elevation: 351.447 NGS Line # 6 USGS Line # _____ OSHD Line # _____

Precision: 1st Agency: USC&GS Proj. # _____ Date: 1957

HORIZONTAL CONTROL

South Zone State Plane Coordinates: Y(Northing) _____ X(Easting) _____

Precision: _____ Agency: _____ Proj. # _____ Date: _____

Approximate Geographic Position: Latitude _____ Longitude _____

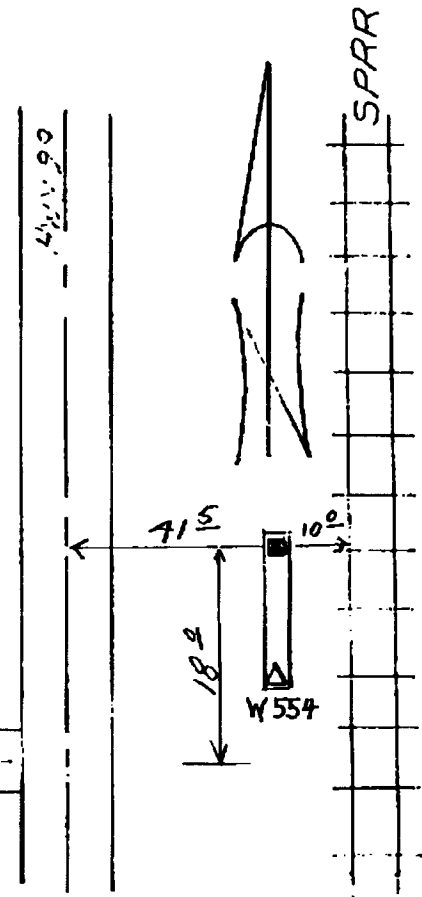
DESCRIPTION and TO REACH

SKETCH

A chiseled cross in a chiseled square near the north end of a 10ft. by 1 1/2ft. wide concrete headwall of a 24 in. dia. culvert.

TO REACH:

Go to the intersection of First Ave. and Hwy. 99 in T23S, R5W, Sec.3, (YONCALLA) bench mark is northeast of intersection.



Reference Marks:

Note: For further information, contact the Douglas County Surveyor's Office, Room 205 Douglas County Justice Building, Roseburg, OR 97470. Phone 440-4278. Douglas County residents outside the Roseburg calling area, dial toll free 1-800-452-0991.