SC09 1975-033

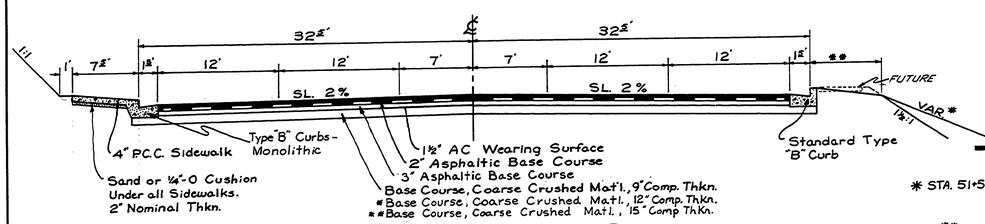

TYPICAL SECTION HARVARD AVENUE
STA. 28+00 – 79+80 LEFT SIDE
STA. 28+00 – 80+80 RIGHT SIDE
* STA. 28+00 – 44+00
* STA. 65+50 – 70+00
* * STA. 63+50 – 65+50
* * STA. 70+00 – 72+00

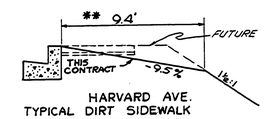

HARVARD AVE.
TYPICAL DIRT SIDEWALK
SECTION IN FILL AREAS

TYPICAL SECTION HARVARD AVENUE
STA. 81+50 – 84+75 LEFT SIDE
STA. 80+80 – 84+75 RIGHT SIDE

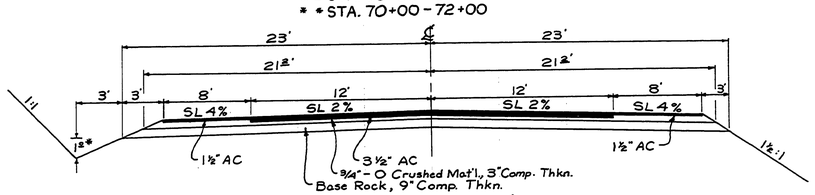

TYPICAL SECTION LOOKINGGLASS ROAD
STA. L^t 8+00 – L^t 30+07

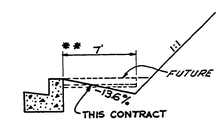

HARVARD AVE.
TYPICAL DIRT SIDEWALK
SECTION IN CUT AREAS

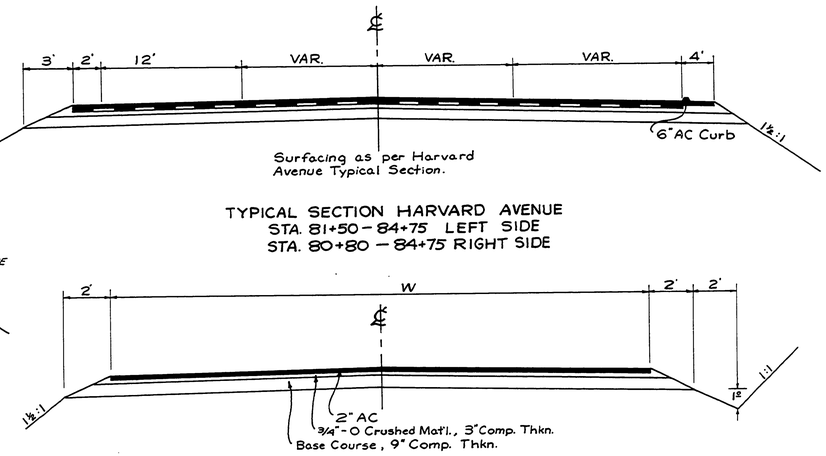

TYPICAL SECTION SIDE STREET
CONNECTION — OPEN DITCH

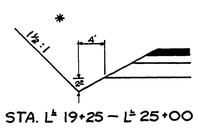

STA. L^t 19+25 – L^t 25+00

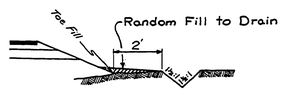

TYPICAL DITCH SECTION
STA. L^t 6+35 – L^t 7+10

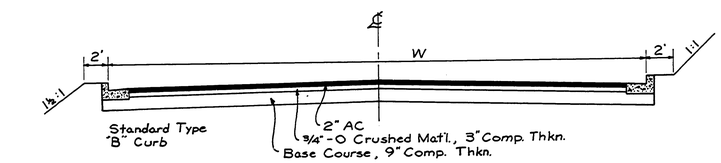

TYPICAL SECTION SIDE STREET
CONNECTION — CURBING

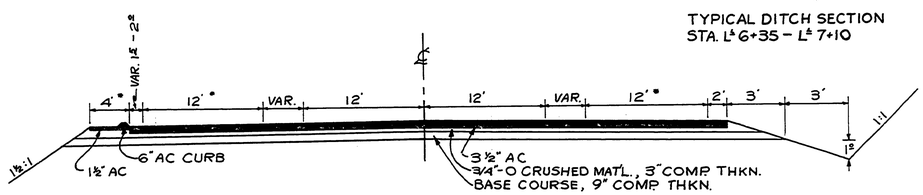

* Widths along radius line
See Connection Detail Sht

TYPICAL HARVARD AVE. – LOOKINGGLASS ROAD CONNECTION
STA. L^t 5+54 – STA. L^t 6+22

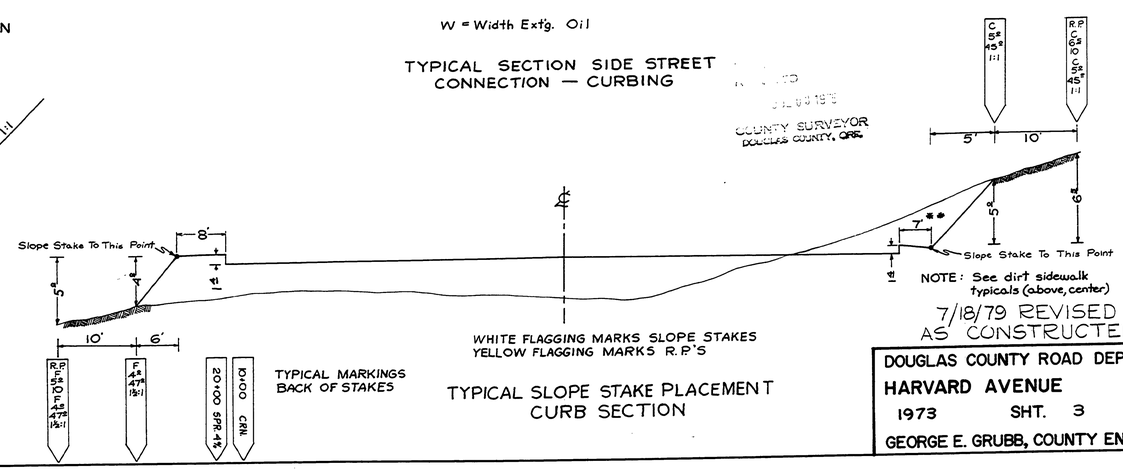

TYPICAL SLOPE STAKE PLACEMENT
CURB SECTION

NOTE: See dirt sidewalk typicals (above, center)

7/18/79 REVISED
AS CONSTRUCTED L.L.

COUNTY SURVEYOR
DOUGLAS COUNTY, ORE.

DOUGLAS COUNTY ROAD DEPT.
HARVARD AVENUE
1973 SHT. 3
GEORGE E. GRUBB, COUNTY ENGR.

SC09 1975-033