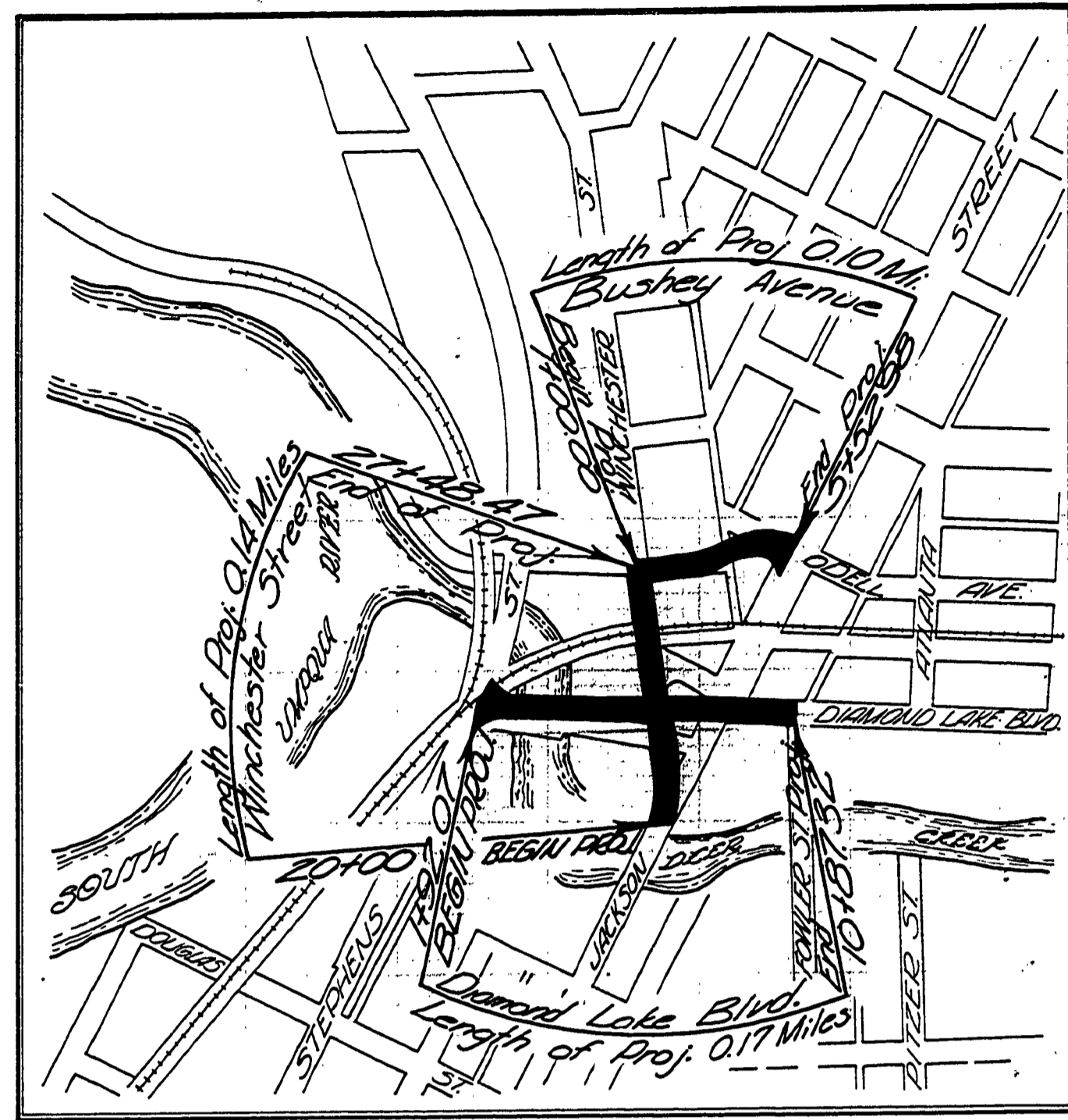


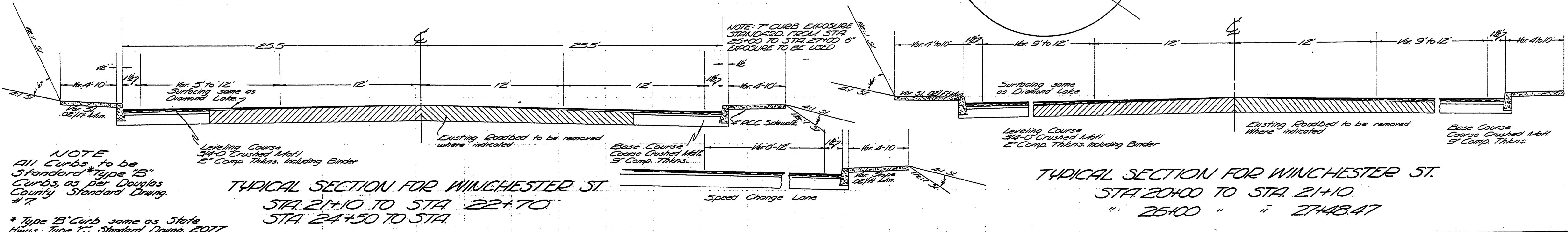
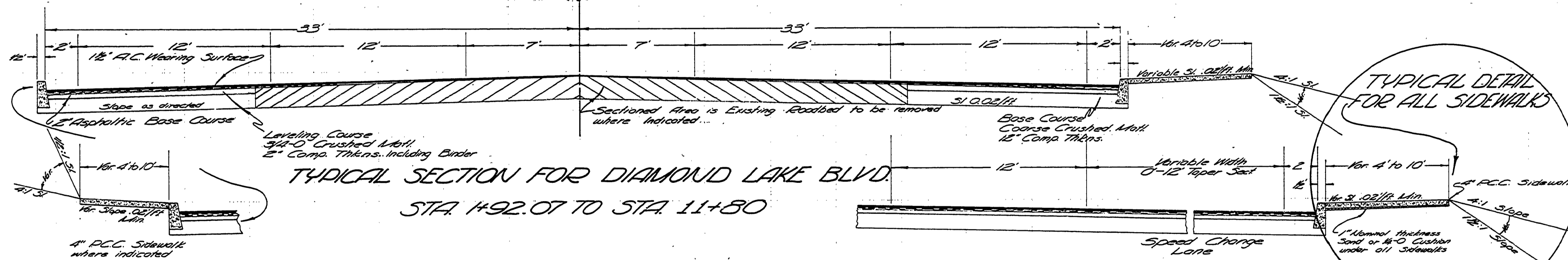
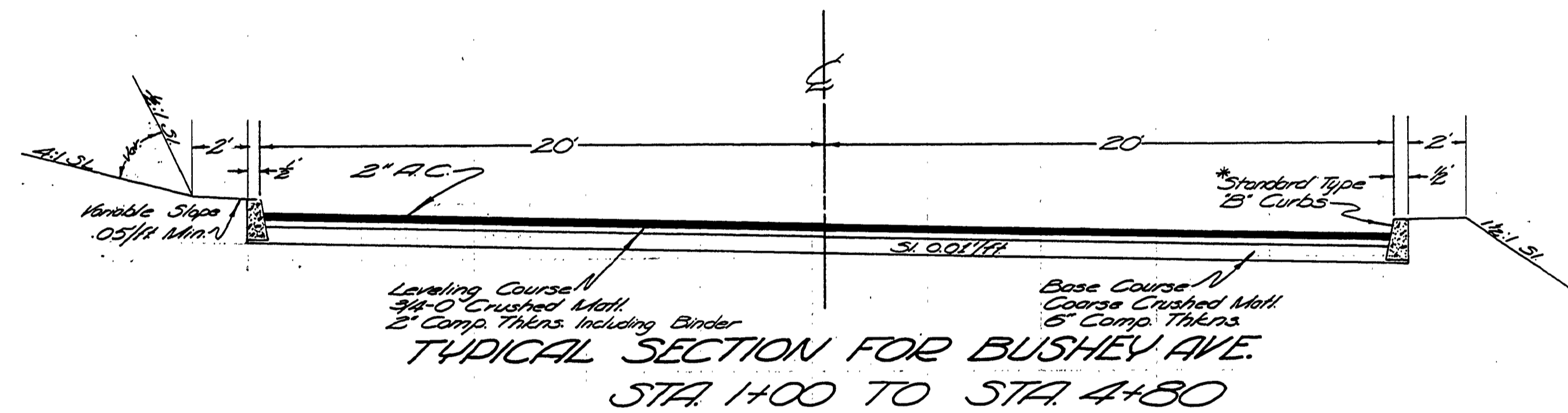

DOUGLAS COUNTY, OREGON PLANS FOR PROPOSED PROJECT GRADING & SURFACING JACKSON ST. TRIANGLE DIAMOND LAKE BLVD. WINCHESTER ST. & BUSHEY AVE.

APRIL 1967



VICINITY MAP

FILED
RECEIVED
MAY 22 1967
COUNTY SURVEYOR
DOUGLAS COUNTY, OREGON



NOTE
All Curbs to be Standard Type "B" Curbs as per Douglas County Standard Drawing #17
* Type "B" Curb same as State Highways Type "C" Standard Drawing E077