S.5, T. 33 S. R.6 W. W.M.

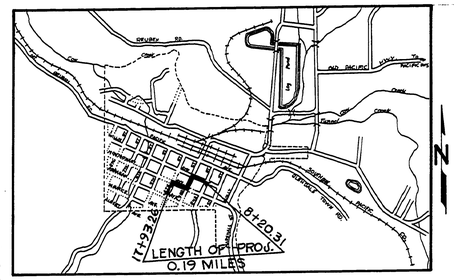

GLENDALE VICINITY MAP

NOTE: GEN. EXC. = 1,300 CU. YDS
EMB. = 350 CU. YDS
WASTE = 950 CU. YDS

NOTE: CONSTRUCT NEW DRIVEWAYS TO MATCH EXT'G. DRIVEWAYS

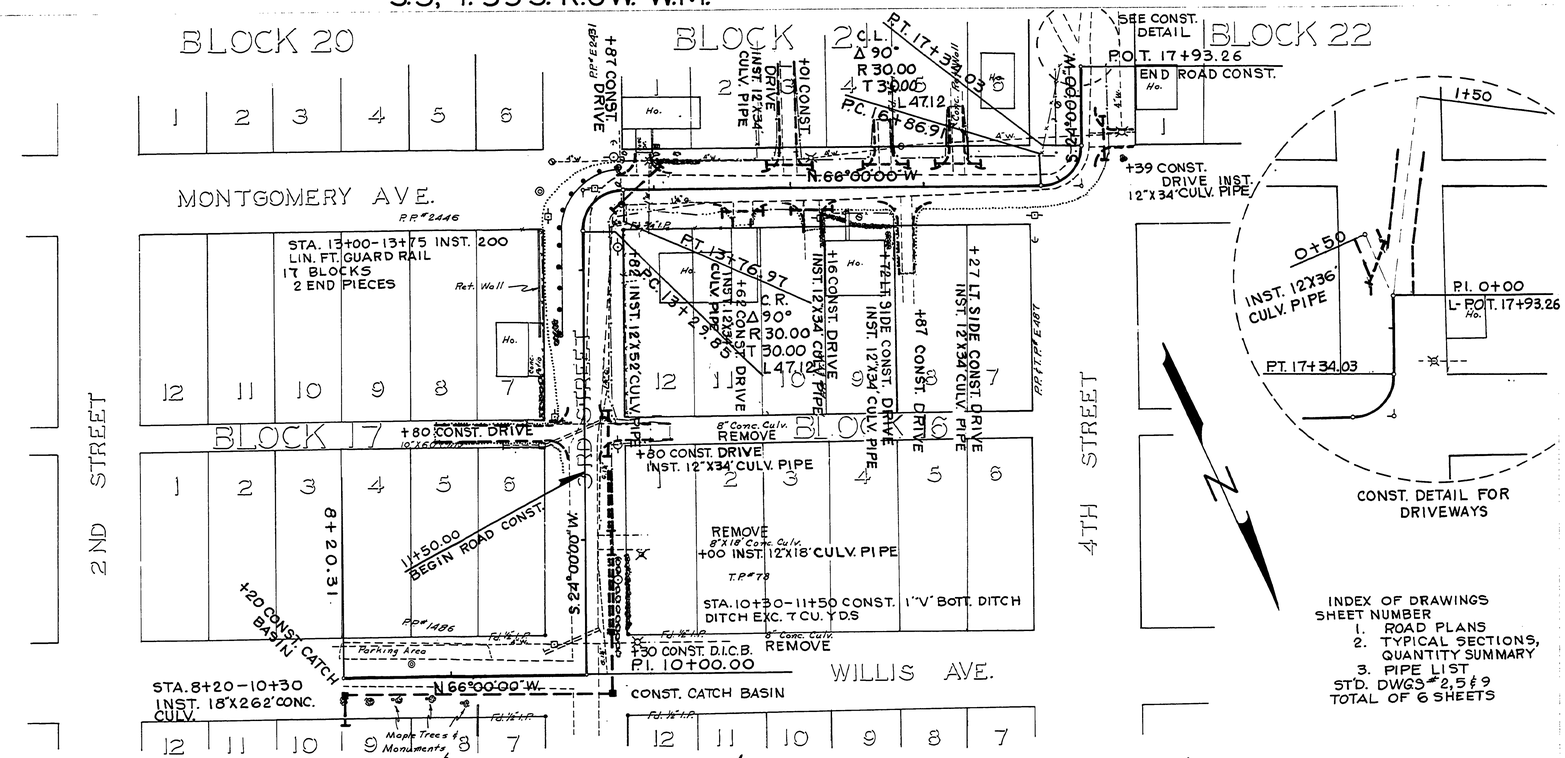

INDEX OF DRAWINGS
SHEET NUMBER
1. ROAD PLANS
2. TYPICAL SECTIONS, QUANTITY SUMMARY
3. PIPE LIST
STD. DWGS #2, 5 & 9
TOTAL OF 6 SHEETS

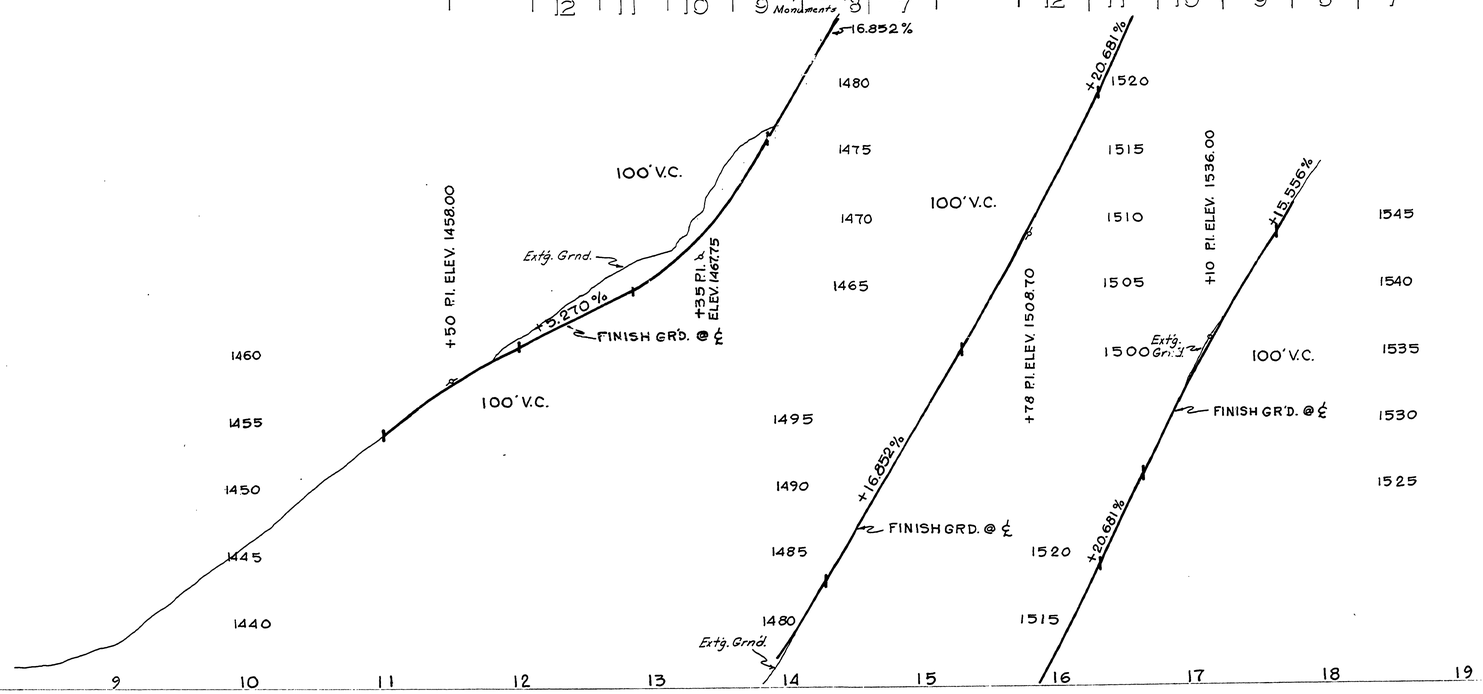

REGISTERED PROFESSIONAL ENGINEER 4250 OREGON MAY 2, 1958 GEORGE E. GRUBB

DOUGLAS COUNTY ROAD DEPT.
GLENDALE STREETS
DATE: JAN. 1971 SHEET 1.
GEORGE E. GRUBB COUNTY ENG.