

TOWNSHIP 31S RANGE 3W SEC. 34 PLSS # 500160

Date: 7/21/25 By: KL  
This survey consists of:

DOUGLAS COUNTY OREGON

DATE 7-15-25

Map: \_\_\_\_\_

Narrative: \_\_\_\_\_

Corner Rpt: CS 67160-54

Corner Designation

N 1/4 S34 | S35

DOUGLAS COUNTY  
SURVEYOR

Monument(s) Found: (Condition and Source)

1" Iron pipe proj 4"  
Per CS 45/229

- Condition report
- Not Found
- Renewed
- Unrecorded
- Surveyed In

Previous Renewals

Wenderoth DCSO 1948  
CS 45/229  
Quimby 2014 M166-13

MONUMENT DETAIL

Accessories Found

21" D. FIRE N11°E 25.1 (REC 26.3) PARTLY  
HEATED SINGLE BLAZE ILLEGIBLE SCRIBES  
ADD 3 1/2" MAG NAIL RIGHT SIDE CENTER

27" P. PIPE N69°W 35.9 FT PARTLY HEATED  
SINGLE BLAZE ILLEGIBLE SCRIBES VISIBLE  
ADD 3 1/2" MAG NAIL RIGHT SIDE CENTER

---



---



---



---



---



---

New Accessories

---



---



---



---



---



---



---



---



---



---


Sketch of Monument, Accessories, and General Area

Location & Comments

@CDS Cottage Grove  
 Canyonville Position  
 42°50'18.24918"N  
 123°01'57.65054W

mon on moderate  
 N.E slope in  
 mixed old growth  
 and regrowth  
 approx 150 FT EAST  
 OF GRANT ROAD

Comp. Decline. 14 1/4° E  
 Agency DCLD  
 Party Chief S. F. HAUSE  
 Note keeper  
 Witnesses J. LORRING



EXPIRES: 12/31/2026

CS 67160-54 pg 2/3

BEARING OBJECTS:  
23" FIR N50°E 15.9' HEALED FACE  
NEW BEARING OBJECT:

MONUMENTS OF  
RECORDED IN T1  
WERE TIED AND  
SUBMITTED PER  
SET AS SHOWN.

33" FIR S16°W 25.5' SCRIBED "CE 1/16 BT"

④ S 1/16 CORNER-SECTION 34/35

FOUND 1" IRON PIPE PER CS 45/229 &  
BRASS CAP PER M37-60

BEARING OBJECTS:

19" FIR N53°W 16.3' HEALED FACE  
30" FIR N19°E 19.7' HEALED FACE  
11" MADRONE N44°E 37.0'

⑤ C 1/4 CORNER-SECTION 34

FOUND 1" IRON PIPE PER CS 45/229

ORIGINAL BEARING OBJECTS PER CS 45/229  
NO LONGER PRESENT

NEW BEARING OBJECTS:

7" PINE N11°E 2.3'  
8" MADRONE S30°E 28.9'  
8" PINE S13°W 20.3'  
6" PINE N14°W 9.2'  
ALL BT'S SCRIBED "C 1/4 S 34 BT"

⑥ NE 1/16 CORNER-SECTION 34  
NO ORIGINAL EVIDENCE OF CORNER FOUND

SET 5/8" x 30" IRON ROD w/2 1/2" ALUM. CAP STAMPED

NEW BEARING OBJECTS: *CCRS CANYONVILLE COTTAGE GROVE RD.* RLS 1654  
2014

45" FIR S81°E 7.0' *42°50'18.34918" N*  
12" FIR N68°W 21.1' *123°01'57.65054" W*  
BOTH SCRIBED "1/16 BT"

N 1/16 CORNER-SECTION 34/35

FOUND 1" IRON PIPE PER PER CS 45/229 *PROT 4"*

ORIGINAL BEARING OBJECTS PER CS 45/229  
NO LONGER PRESENT

NEW BEARING OBJECTS:

*21" - 15" D. FIR N11°E 25.5' PHSB ILLEG. SCRIBG.*  
*27" - 24" PINE N69°W 35.9' PHSB ALL SCRIBG, VISIBLE*  
BOTH SCRIBED "1/16 BT"

⑧ SE 1/16 CORNER-SECTION 34

SET 5/8" x 30" IRON ROD w/2 1/2" ALUM. CAP STAMPED

NEW BEARING OBJECTS:

9" FIR N9°W 17.9'  
9" MADRONE N44°E 27.0'  
BOTH SCRIBED "1/16 BT"

⑨ CS 1/16 CORNER-SECTION 34


FOUND 1" IRON PIPE PER CS 45/229

ORIGINAL BEARING OBJECTS PER CS 45/229  
NO LONGER PRESENT

NEW BEARING OBJECTS:


4" FIR N27°W 4.7'

FIELD CREW: NC  
RK  
EQUIPMENT: NH  
TD  
OFFICE: BF  
DRAFTING: DE



*MONUMENT ON MODERATE NE  
SLOPE MIXED OLD REGROWTH  
APPROX. 150 FT. EAST OF A  
GRAVEL RD.*

*ADD 3 1/8" MAG NAIL R.S.C  
TO BOTH B.T.S*



*CS 67/60-54 pg 3/3*

*M/66-13*

*500160  
RENEWED 7/15/25  
DECLINATION 14 1/4° E*

④