

GOVERNMENT CORNER RESTORATION FORM

FILED

TOWNSHIP 255 RANGE 3W SEC. 28 PLSS # 340 240

Date: 8/21/2024 By: JC
This survey consists of:

DOUGLAS COUNTY OREGON

DATE 8-15-24

Map: _____

Narrative: _____

Corner Rpt: CS 67/58-51

Corner Designation

CN 1/4 528

DOUGLAS COUNTY
SURVEYOR

Monument(s) Found: (Condition and Source)

2 1/2" ALUM CAP ON 5/8"
IRON ROD PROJ 14" ADD
ROUGH MOUND OF STONE

___ Condition report

___ Not Found

Renewed

___ Unrecorded

___ Surveyed In

Previous Renewals

Quincy set per M 166-32
2015

MONUMENT DETAIL

Roseburg Resources
Company
T 255 R 3W
N 1/4 528
2015
RLS 1454

Accessories Found

BURNT - SAWN 17" X 2 FT FIR STUMP SB 7 1/2° W
9.5 FT (REC SB 6° W) BURNED FACE ADD
3 1/2" MAG NAIL TOP CENTER

BURNED OFF FIR STUB 4" X 3 1/2 FT S 59° E
7.8 FT BURNED FACE

5/8" IRON ROD WITH I.E CAP PROJ 1"
N 39 1/2° E 8.2 FT

New Accessories

Sketch of Monument, Accessories, and General Area

Location & Comments

MON ON moderate EAST slope
IN VERY LARGE CLEARCUT OF
BURNED Forest


MON IS APPROX
160 FT WEST OF
GRAVEL ROAD

AREA BURNED
9-2020

OCRS COORDINATE SYSTEM
Cottage Grove - Canyonville
Zone

Comp. Decline. 14 1/4° E
Agency DCSO
Party Chief S. F. HAUSE
Note keeper
Witnesses J. LORSUNG

N 196069.177
E 236322.611



EXPIRES: 12/31/2024

CS 67/58-51
213

E 9.2' HEALED SCAR
 W 32.3' HEALED SCAR
 N40°W 26.8'
 AD - HEALED SCAR

FOUND BEARING TREES:

18" HEMLOCK S35°E 28.0' HEALED SCAR
 47" SAWED FIR STUMP S44°W 38.9' NO VISIBLE SCAR
 16" CEDAR N86°W 46.3' HEALED SCAR

M 166-32
 2015

TREES:

W 29.9'
 N10°W 29.0'
 D "1/4 S28 BT"

NEW BEARING TREE:

11" FIR N31°E 19.1' SCRIBED "1/4 S27 BT"

NER-SECTION 21, 22, 27 & 28

⑥ 1/4 CORNER-SECTION 28
33

GLO BRASS CAP

FOUND 1943 GLO BRASS CAP

ING TREES & MONUMENT:

FIR STUMP N30°E 26.4' NO VISIBLE SCAR
 ROD N50°E 31.0'
 7" HEMLOCK STUMP N56°E 13.8' NO VISIBLE SCAR
 E 8.7' HEALED SCAR
 K STUMP S55°E 18.5' PARTIALLY VISIBLE SCRIBE
 K S27°W 59.0' HEALED BLAZE
 N74°W 41.5' HEALED SCAR
 STUMP N24°W 9.3'
 E - SCRIBE NO LONGER VISIBLE

FOUND BEARING TREES:


49" SAWED FIR STUMP N61°E 4.0' NO VISIBLE SCAR
 26" CEDAR S76°E 34.7' HEALED SCAR
 72" TALL, 29" SAWED FIR STUMP S23°E 31.0' HEALED SCAR
 20" FIR N7°W 4.9' HEALED SCAR

FIELD CREW: NOLAN
 EQUIPMENT: NIKON
 TDS R
 OFFICE: RON C
 DRAFTING: DEREK

RENEWED 8/15/24
DECLINATION 14 1/4° E

⑦ N 1/16 CORNER-SECTION 29 | 28

SET 5/8"x30" IRON ROD w/2 1/2" ALUM. CAP STAMPED




NEW BEARING TREES:

16" FIR N65°E 10.9'
 21" FIR S24°E 20.9'
 BOTH SCRIBED "N 1/16 S28 BT"

FOUR
 SET
 CALC
 LINE
 RECC
 RECC

● CN 1/16 CORNER-SECTION 28 340260

SET 5/8"x30" IRON ROD w/2 1/2" ALUM. CAP STAMPED



PROT 14"
ADD ROUGH MOUND OF STONE


NEW BEARING TREES:

17" FIR S86°W 9.5' BURNED BOTTOM OF FACE NO SCRIBING
 4" FIR S59°E 7.8' FACE BURNED OFF
 BOTH SCRIBED "CN 1/16 S28 BT"

BURNED SAWN 17"x2 1/2" STUMP
 BURNED OFF STUB 4"x3 1/2" FT.

⑧ N 1/16 CORNER-SECTION 28 | 27

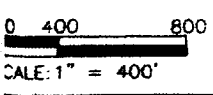
SET 5/8"x30" IRON ROD w/2 1/2" ALUM. CAP STAMPED



NEW BEARING TREES:

17" HEMLOCK S22°W 8.0'
 9" FIR N82°W 14.2'
 BOTH SCRIBED "N 1/16 S28 BT"

MONUMENT ON MODERATE EAST SLOPE IN VERY LARGE CLEARCUT OF BURNED FOREST.
MONUMENT IS APPROXIMATELY 160 FT. WEST OF GRAVEL RD.



RECORD OF SURVEY AND SUBDIVISION OF SECTION 28
 LYING IN SECTION 28, TOWNSHIP 25 SOUTH, RANGE 3 WEST, WILLAMETTE MERIDIAN, DOUGLAS COUNTY, OREGON

CS 67/58-51
 3/3

M 166-32