

GOVERNMENT CORNER RESTORATION FORM

FILED

TOWNSHIP 26S RANGE 3W SEC. 9

PLSS # 400534

Date: 3/14/2023 By: JC

This survey consists of:

Map: _____

DOUGLAS COUNTY OREGON

DATE 2-7-23

Narrative: _____

Corner Rpt: CS 67/55-46

Corner Designation

AP 19

DOUGLAS COUNTY
SURVEYOR

Monument(s) Found: (Condition and Source)

3/4" BLM BRASS CAP

UP 2"

___ Condition report

___ Not Found

Renewed

___ Unrecorded

___ Surveyed In

Previous Renewals

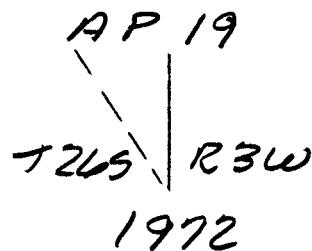
Set by BLM 1972 Vol 39 pg 15918

DCSD 1985 CS 62/25-6

Heimbürger 1993 M119-13

Hibbs 2008 2009-06/1A-C

MONUMENT DETAIL



Accessories Found

23" D. Fir North 31.0 FT well headed BLAZE

ADD 3 1/2" MAG Nail RIGHT Side Center

12" D Fir N 29°W 45.5 FT Headed Single BLAZE

ADD 3 1/2" MAG Nail RIGHT Side Center

A 1/2" Iron pipe N 20°W 8.1 FT Flush with ground

A 5/8" Iron Rod in Fence Cor N 1°E

7.5 FT Top bent up 8"

C.S. File 67/55-46

RENEWAL

Monument Set (Procedure and Description)

MONUMENT DETAIL

New Accessories


Sketch of Monument, Accessories, and General Area

Location & Comments

Lat 43° 19' 18.46" N
 Long 123° 03' 02.02" W

AREA BURN
 9/2020

Comp. Decline. 14 1/2" E
 Agency DCSO
 Party Chief J. Klose
 Note keeper
 Witnesses J. LORSUDG



EXPIRES: 12/31/2024

CS 67/55-46 213

MMGPS - 2/7/23
TIME - 10:30
H.I. - 2,000M

RENEWED 2/7/23

TOWNSHIP 26 RANGE 03 POINT IDENTIFIER # 400534

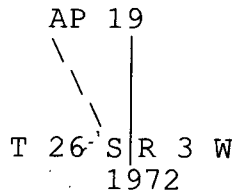
PRIMARY CORNER DESCRIPTION AP 19 on E. Bdy Sec 9

Alias <u>917290</u>	Description <u>AP #19</u>
Alias _____	Description _____
Alias _____	Description _____
Alias _____	Description _____

Original, BLM survey by Daniel Berry, Under Group #796 (DCSO records, Volume 39 Page 15918)

Point for angle point No. 19, 100 ft. normal dist. from the mean high water line on the left bank of the North Umpqua River.

Set an iron post, 28" long, 2 1/2" dia., 24" in the ground, and in a mound of stone, 2 ft. base, to top, with brass cap mkd.



from which.

- A Fir 10" dia., bears North 47 lks. dist., mkd. AP 19 S9 BT.
- A Fir 8" dia., bears N.29°W., 71 lks. dist., mkd. AP 19 S9 BT.

Doug. County Surveyors Office - Larry E. Monrean, Deputy Randy Smith - Jan. 25, 1985 - C.S. File 62/25-6

CORNER REPORT ONLY **3 1/4" BC MRKD. AS ABOVE**
Found - 1972 BLM brass cap monument set flush with surface in road fill. **PROT. 2"**

LIVE 23" - A Fir 10" now **15"** dia., has well healed blaze bears North 31 **10** ft.

LIVE 12" - An **8"** dia. **D**Fir with healed blaze bears N.29°W, 45.5 ft. (Rec. 46.9 ft.) **FHSB / 8"**

A 1/2" Iron pipe bears N.20°W, **8 1/2** ft. **FLUSH WITH GRND.**

A 5/8" dia. Iron Rod in fence corner bears N.1°E, **7 1/2** ft. **7 1/2** TOP BNT. **PROT. 8"**

Found OK Dec. 1993 by M.Heimbürger - M119-13
FD. Ok by N. Hibbs, 10/2008 - 2009-0011A-C

DECLINATION 14 1/2° E

CS 67/55-46
3/3