

GOVERNMENT CORNER RESTORATION FORM

FILED

TOWNSHIP 255 RANGE 3W SEC. 15

PLSS # 400440

Date: 11/14/2022 By: X

This survey consists of:

DOUGLAS COUNTY OREGON

DATE 9-14-22

Map: _____

Narrative: _____

Corner Rpt: CS 67/55-2

DOUGLAS COUNTY SURVEYOR

Corner Designation

1/4 COR S14/S15

Monument(s) Found: (Condition and Source)

2 1/2" BRASS CAP ON 1/2" I. D.
IRON PIPE UP 13"

___ Condition report

___ Not Found

Renewed

___ Unrecorded

___ Surveyed In

Previous Renewals

BLM Resurvey 1940 Vol 27 pg 11570
DCSO 1966 CS 54/27-67

MONUMENT DETAIL

1/4
S14/S15
1943

Accessories Found

DCSO BT'S
Root Hole S82°E 23.8 FT
SAWN 17" X 7 1/2 FOOT D. FIR STUMP N53°E
20.5 FT (REC 19.9 FT) 3 1/2" MAG NAIL RIGHT
SIDE CENTER
SAWN 9" X 6 FT D. FIR STUMP N55°W 8.1 FT
3 1/2" MAG NAIL RIGHT SIDE CENTER

C.S. File 67/55-2

New Accessories

SAWN FIR STUMP 21" X 9 FT N 4° E 18.7 FT
3 1/2" MAG NAIL RIGHT SIDE CENTER

SAWN FIR STUMP 10" X 6 FT S 87° W 6.5 FT
3 1/2" MAG NAIL RIGHT SIDE CENTER

Sketch of Monument, Accessories, and General Area

Location & Comments

For sketch see attached
Sheet

AREA BURNED

9-2020

OCCS COORDINATE SYSTEM
COTTAGE GROVE - CANYONVILLE
ZONE NAD 88

Comp. Decline 14 1/2° E

Agency DCSO


Party Chief S FIAUSE

Note keeper

Witnesses J LORSUNG

N 207081.107

E 240167.029



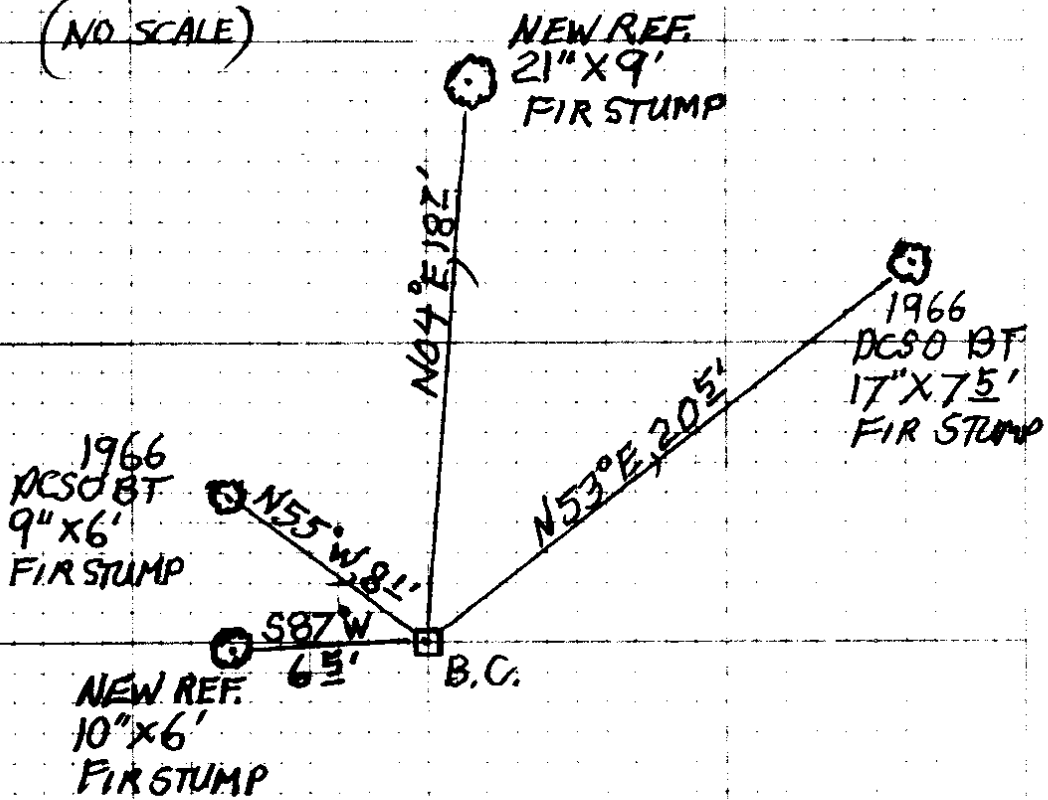
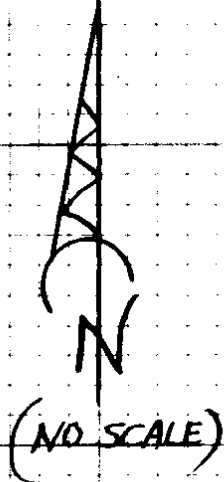
EXPIRES: 12/31/2022

CS 62/55-2

214

T255, R03W, 400440

9/14/22



DECLINATION $14^{\circ}2'E$

20 67/95-2

9/14/22

TOWNSHIP 25 RANGE 03 POINT IDENTIFIER # 400440

PRIMARY CORNER DESCRIPTION 1/4 Cor. for Secs. 15 and 16

Alias _____ Description _____
 Alias _____ Description _____
 Alias _____ Description _____
 Alias _____ Description _____

Original, Laban H. Wheeler, Under Contract #467 dated April 7, 1883 (DCSO Records, Volume 9 Page 3697)

Set Hemlock post, 3 ft. long, 3" sq., 24" in the ground, for 1/4 sec. cor. mkd. 1/4 S on W. face, from which

A Fir 36" dia., bears N.10°E., 16 lks. dist., mkd. 1/4 S BT.

A Fir 6" dia., bears S.35°W., 9 lks. dist., mkd. 1/4 S BT.

GLO Dependent Resurvey by Norman D. Price, Under Special Instructions dated April, 5, 1940. (DCSO records, Volume 27 Page 11570)

Point for original 1/4 se.cor., determined by reference to the record measurements from both original bearing trees. At point for corner, set an iron post, 3 ft. long, 1" dia., 28" in the ground, for 1/4 sec. cor., with brass cap mkd.

1/4
S16|S15
1943

from which

A sawed Fir stump 40" dia., bears N56°E., 16 lks. dist., on which no marks remain. (Old BT)

A Hemlock stub 5" dia., bears N.59°W., 9 lks. dist., mkd. 1/4 S BT. (Old BT)

A Fir 30" dia., bears N.60°E., 48 lks. dist., mkd. 1/4 S 15 BT. (New BT)

A Red Cedar 28" dia., bears N.25 1/4°W., 67 lks. dist., mkd. 1/4 S16 BT. (New BT)

DECLINATION 14 1/2° E

Doug. County Surveyors Office - Vernon Tracy; Jack Heritage Aug/Sept. 1966 - C.S. File 54/27-67

Found - GLO brass cap mkd. in 1943 with steel fence post alongside.

Scribe marks "1/4 S15 BT" found on 1943 BT to NE, now shattered snag.

Other BTs destroyed by logging. *NEW ROOT HOLE*

New BTs -	5" D.Fir	S.82°E.	23.8 ft.	mkd. 1/4 S15 CS BT.
<i>SAWN TALL STMP 17" x 75"</i>	D.Fir	N.53°E.	19.9 ft.	mkd. 1/4 S15 CS BT. <i>NEW DIST. 205</i>
<i>" " " 9" x 6"</i>	D.Fir	N.55°W.	8.1 ft.	mkd. 1/4 S16 CS BT.

This corner lies in very dense reproduction of D.Fir, Hemlock, Cedar.

*2 1/2" ON 1 1/2" 10 1P.
 PROT 13"*

*BURNED TO GROUND -
 SAWN TALL STMP 17" x 75"
 " " " 9" x 6"*

NEW REF. *CS 67/55-2*

② SAWN FIR STMP. 10" x 6 FT. 3 1/2" MAG NAIL RSC. S 87° W 65' 1

① SAWN FIR STMP 21" x 9 " " " " N 04° E, 187

414