

GOVERNMENT CORNER RESTORATION FORM

FILED

TOWNSHIP 255 RANGE 3W SEC. 29 PLSS # 240200

Date: 10/18/2022 By: X  
This survey consists of:

DOUGLAS COUNTY OREGON

DATE 2-18-22

Map: \_\_\_\_\_

Narrative: \_\_\_\_\_

Corner Rpt: CS 67/54-10

Corner Designation

1/4 COR 29  
32

DOUGLAS COUNTY  
SURVEYOR

Monument(s) Found: (Condition and Source)

1943 2 1/2" BRASS CAP ON IRON  
PIPE STRIGHTEN TO PLUMB  
PROJ 7" IN ROUGH MOUND OF STONE

\_\_\_ Condition report

\_\_\_ Not Found

Renewed

\_\_\_ Unrecorded

\_\_\_ Surveyed In

Previous Renewals

GLD RESURVEY 1940 Vol 27 pg 11590

DCSD 1966 CS 54/27-13

BLM RESURVEY 1987-1988

Vol 48 pg 18488

MONUMENT DETAIL

1/4 529  
532  
1943

Accessories Found

PRICE BEARING TREE

Burnt - still alive 52" Cedar N 68 1/4 E 31.5 F  
(Rec 49 KKS) ADD 3 1/2" P.K. RIGHT SIDE CENTER

Fully Healed BLAZE

DCSD BEARING TREE Burnt - DEAD

16" D. FIR 56 1/2" W 10.0 FT (Rec 15 KKS)

Add 3 1/2" P.K. RIGHT SIDE CENTER

RENEWAL

Monument Set (Procedure and Description)

MONUMENT DETAIL

---



---



---



---



---



---

New Accessories

A 20" D. FIRE BURNT- DEAD N 13° E 16.0 FT  
3 1/2" P.K. RIGHT SIDE CENTER


A 15" BURNT- DEAD D. FIRE S 60° E 16.9 FT  
3 1/2" P.K. RIGHT SIDE CENTER

Sketch of Monument, Accessories, and General Area

Location & Comments

OCRS STATE PLANE  
COORDINATE'S - Cottage  
Grove - Canyonville Zone  
N 192500.263  
E 231689.972

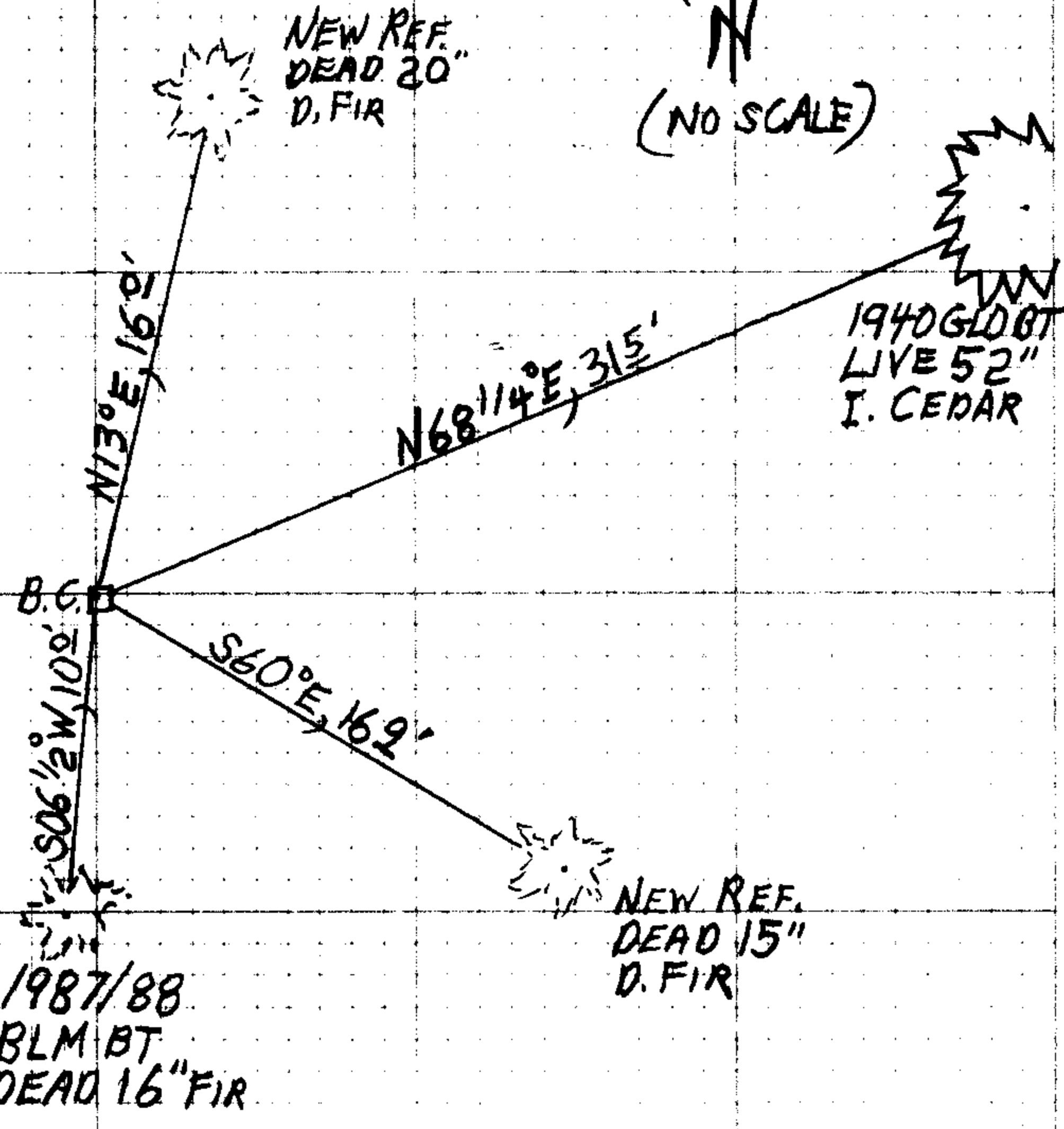
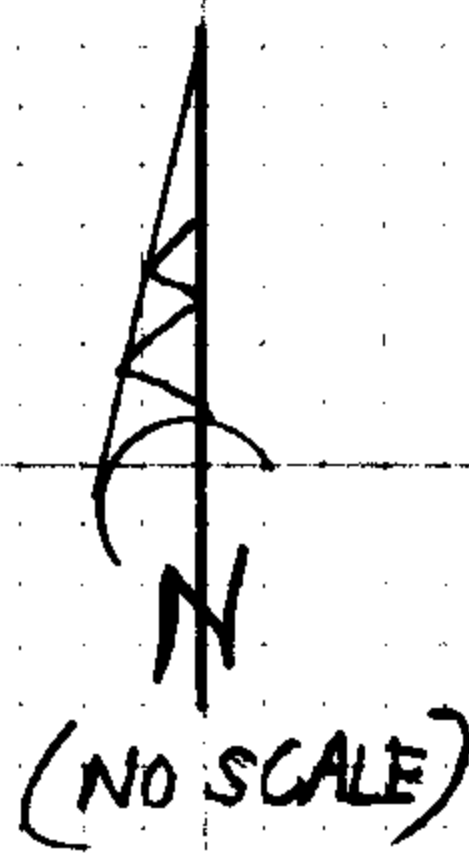
AREA BURNT  
9-2020  
Comp. Decline. 14 1/2° E  
Agency DCSD  
Party Chief S. F. AUSE  
Note keeper  
Witnesses J. LORSUNG



CS 67154-10  
als

T25S, R03W, 240200

7/18/22



DECLINATION 14 1/2° E

CS 67/54-10  
3/5

RENEWED 7/18/22

TOWNSHIP 25 RANGE 03 POINT IDENTIFIER # 240200

PRIMARY CORNER DESCRIPTION 1/4 Cor. for Secs. 29 and 32

Alias _____	Description _____
Alias _____	Description _____
Alias _____	Description _____
Alias _____	Description _____

Original, Laban H. Wheeler, Under Contract #467 dated April 7, 1883 (DCSO Records, Volume 9 Page 3714)

-----

Set Cedar post, 3 ft. long 3" sq., 24" in the ground for 1/4 sec. cor. mkd. 1/4 S on N. face, from which  
 A Fir 30" dia., bears S.30°W., 23 lks., mkd. 1/4 S BT.  
 A Cedar 36" dia., bears N.21°W., 32 lks., mkd. 1/4 S BT.

GLO Dependent Resurvey by Norman D. Price, Under Special Instructions dated April, 5, 1940. (DCSO records, Volume 27 Page 11590)

-----

The original 1/4 sec. cor. a decayed fir limb, 3 ft. long, 3" square on which only ax marks remain.  
 At point for corner, Set an iron post 3 ft. long, 1" dia., 28" in the ground, with decayed stake deposited at the base, for 1/4 sec. cor. with brass cap mkd. S29

1943 from which

An I.Cedar 40" dia., bears N.32 1/2°W., 11 lks., on which I uncovered the scribe marks B T beneath 60 years overgrowth. (Old BT)  
 A Fir 42" dia., bears S.32 1/2°W., 11 lks., on bark 1/4 S BT. I reblaze and remark this old BT, 1/4 S32 BT.  
 An I.Cedar 36" dia., bears N.68 1/4°E., 49 lks., mkd. 1/4 S29 BT. (New BT)

Doug. County Surveyors Office - Vernon Tracy; Joe Brady; Jack Heritage - June/July 1966 - C.S. File 54/27-13

-----

Found - 1943 GLO brass cap mkd.  
 Orig. 42" Fir, now turned out, lying nearly face down S.32 1/2°W., 7.3 ft.  
 1943 resurvey BT, 36" now 42" I.Cedar N.68 1/4°E., 32.3 ft., alive, top broken out, shows scribe on unhealed blaze.

New BTs - 12" W.Fir N.81 1/2°E., 47.8 ft. mkd. 1/4 S29 BT.  
 No trees available in Sec. 32 due to logging.  
 Corner lies in middle of logged off area approx. 100 ft. east of logging road, course NW and SE.

BLM Dependent Resurvey - Rogers, etal, Group #1386, Survey July 1987/Sept. 1988 (DCSO records, Volume 48 Page 18488)

-----

The 1/4 sec. cor. of sec. 29 and 32, monumented with an iron post, 1" dia., firmly set, projecting 17" above ground, with a 1943 brass cap mkd. 2 1/2" B.C. MARKED AS DESCRIBED continued next page

ORCS COTTAGE GROVE CANYONVILLE  
 N 192500.263  
 E 231689.972

MM GPS 12/13/21  
 TIME - 13:00  
 H.I. - 2.000M

TOP BENT 0.5 FT SOUTH, PROT. 18"  
 REF. OUT PLUMB POS. AND REMOVE STRAIGHTEN PIPE, RETURN TO REF. POSITION  
 MON. NOW PROT. 7" ABOVE GRND. IN ROUGH MOUND OF STONE

OVER →

1

CS 67/54-10  
 415

TOWNSHIP 25 RANGE 03 POINT IDENTIFIER # 240200

PRIMARY CORNER DESCRIPTION 1/4 Cor. Secs. 29 & 32

Alias _____	Description _____
Alias _____	Description _____
Alias _____	Description _____
Alias _____	Description _____

*DISTURBED BY LOGGING*

*BURNED BUT ALIVE 52"*

*NO EVID. REMAINS*

*BURNED DEAD 16" AD*

from which the remains of an original bearing tree  
 — A root hole bears S.32½°W., 11 lks. dist., with a down  
 Fir alongside, 42" dia., with healed blaze. — *LOG BURNED BROKEN*  
 and a bearing tree mkd. by Price ✓ *315 ADD 3½" PK R.S.C.*  
 A Cedar 42" dia., bears N.68¼°E., ~~49~~ *322* lks. dist., with  
 fragmentary scribe marks visible on partially  
 healed blaze. *NOW FULLY HEALED BLZ*  
 and the remains of a bearing tree mkd. by Tracy, Deputy Co.  
 Surveyor, in 1966  
 A root hole, bears N.80°E., 73 lks. dist., with a down  
 Fir alongside, size indeterminate, with scribe marks  
 ¼ S29 BT visible on blaze.  
 and a new bearing tree ✓ *100 ADD 3½" PK R.S.C.*  
 Fir 9" dia., bears S.6½°W., ~~15~~ *(92)* lks. dist., mkd. ¼ S32 BT

*NEW REFS*

*BURNED DEAD 20" D. FIR 3½" PK R.S.C. BEARS N13°E, 160 FT.*

*BURNED DEAD 15" D. FIR " " " BEARS S60°E, 169 FT.*

*DECLINATION 14½°E*

*CS 67/54-10*

*5/5*