

GOVERNMENT CORNER RESTORATION FORM

FILED

TOWNSHIP 25S RANGE 3W SEC. 28 PLSS # 400300

Date: 8-11-2022 By: X

DOUGLAS COUNTY SHERIFF

DATE 5-24-22

This survey consists of:

Corner Designation

Map: _____

Narrative: _____

Corner Rpt: CS 67/52-50

DOUGLAS COUNTY SURVEYOR

Sec Cor 521/522
528/527

Monument(s) Found: (Condition and Source)

___ Condition report

___ Not Found

Renewed

___ Unrecorded

___ Surveyed In

2 1/2" BRASS CAP ON 1 1/2" I.D
Iron pipe Proj 9"

Previous Renewals

GLD Resurvey 1940 Vol 27 pg 11566
DCSO 1966 CS 54/27-25
Beutz 1996 M 125-65
Sweeden 2004 CS 45/49-27
BLM Resurvey 2008 Vol 57 pg 22438-9
Quimby 2015 M 166-32

MONUMENT DETAIL

T25S R3W
521/522
528/527
1943

Accessories Found

5/8" I. Rod with 2" Alum CAP MARKED
Rm T25S R3W S22 31° TO CORNER 2008 WITH
ARROW POINTING TO CORNER
BURNT DEAD 26" FIR 581°E 8.5 FT (REC 8.7 FT)
Healed SCAR
BURNT-ROTTED 26" Hemlock STUMP 555°E 18.5 FT
Not Solid
Charred 9" Hemlock N74°W 4.5 FT Healed SCAR
ADDED 3 1/2" PK NAILS TO RIGHT SIDE CENTER
OF TREES
5/8" Iron Rods with yellow Plastic Caps STAMPED
16 ENGINEERING with posts along side
N42 1/2°E 6.0 FT (REC N44°E 6.1 FT)
S41°E 7.8 FT (REC 8.3 FT)
S61°W 7.1 FT (REC S32°W 6.8 FT)
N34°W 7.1 FT (REC N57°W 7.2 FT)
Steel Fence Post N33°W 2.0 FT

C.S. File 67/52-50

New Accessories

SAWED - BURNT 17" X 3' Hemlock Stump
S45°W 9.3 FT

Sketch of Monument, Accessories, and General Area

Location & Comments

Lat 43°22'32.82" N


Long 123°03'09.46" W

For sketch see attached
sheet

Monument is on
moderate S.E.
Slope ± 120' S.E.
of Gravel Road

AREA BURNT
9-2020

Comp. Decline. 14 1/2° E
Agency DCSO
Party Chief S. F. Aulse
Note keeper
Witnesses J. Lorusney

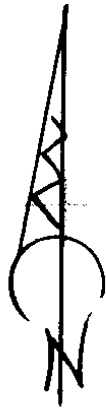


EXPIRES: 12/31/2022

CS 67/52-50
2/4

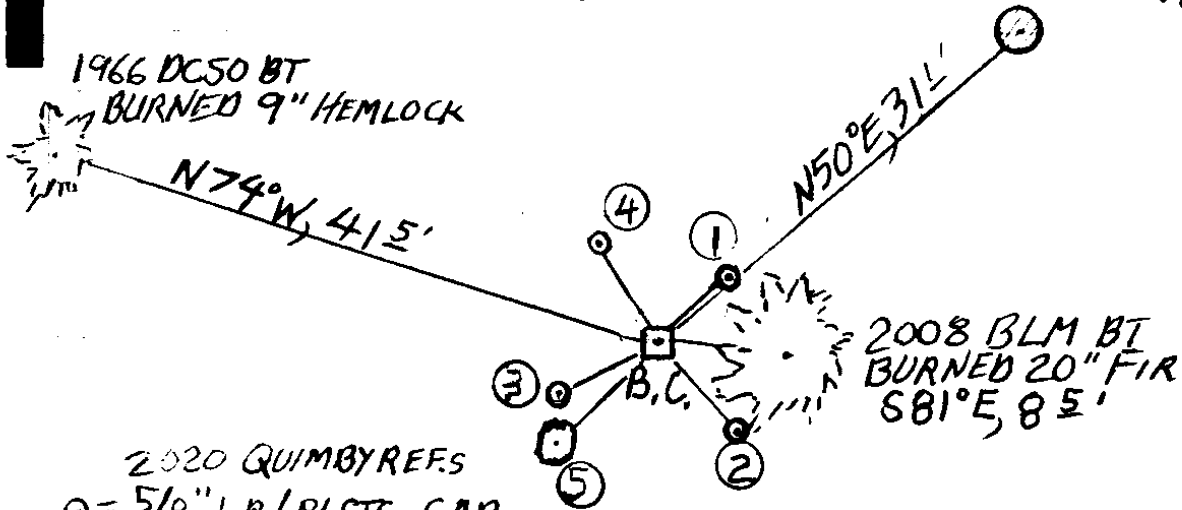
T256, R03W, 400300

MAY 24, 2022



(NO SCALE)

2008 BLM REF.
2" ALUM. CAP / 5/8" I.R.



1966 DCSO BT
BURNED 9" HEMLOCK

N74°W, 415'

N50°E, 311'

2008 BLM BT
BURNED 20" FIR
S81°E, 85'

2020 QUIMBY REFS

0 = 5/8" I.R. / PLSTC. CAP

① IS N42 1/2° E, 60'

② IS S42° E, 78'

③ IS S61° W, 71'

④ IS N34° W, 71'

NEW REF.

⑤ SAWN BURNED 17" X 3' HEMLOCK STUMP
3 1/2" PK TOP CNTR. IS

DECLINATION

CS 67/52-50

3/4

MMGPS 2/9/22 TIME - 9:40
H.I. - 2.000M

REVISION 5/24/37

TOWNSHIP 25 RANGE 03 POINT IDENTIFIER # 400300

PRIMARY CORNER DESCRIPTION Cor. Secs. 21, 22, 27 & 28

Alias	Description
Alias	Description
Alias	Description
Alias	Description

Ron Quimby - Crew: N. Fromdahl, L. Heddens & J. Ogden -
10/2020 - C.S. File 65/106-65

Found - GLO brass cap (1943) 31^L 2 1/2" BC / 1 1/2" ID I.P. MRKD AS DESCRIBD, PROT 9"
 5/8" I.R. N 40° E., 31.0 ft. 2" ALUM. CAP MRKD AS DESCRIBD, 2008 PROT 5"
 24" fir stump (charred) N.30° E., 26.4 ft. no vis. scar.

BURNED DEAD 20' FIR
 BURNED AND ROTTED STUMP
 BURNED TO ROOT HOLE

17" charred fir S.81° E., 8.7 ft healed scar. ADD 3 1/2" PK RSC
 26" hemlock (burnt) S.55° E., 18.5 ft. NOT TOLLID
 Charred 9" hemlock N. W., 41.5 ft. healed scar. ADD 3 1/2" PK RSC
 18" burnt fir N.87° E., 8.3 ft. healed scar (no record)

New - 5/8"x30" I.Rods with yellow plastic cap stamped "ie
ENGINEERING" with post alongside:

N 42 1/2° E, 6.0 FT.
 S 61° W, 7.1 FT.

~~N 44° E, 6.1'~~ S.41° E., 8.3 - 7.8 FT.
~~S 32° W, 6.8'~~ N.57° W., 7.2' N 34° W, 7.1 FT.
 Note - Compass decl. 15 1/2° E.
 Area badly burnt 9/2020

NEW REFS
 SAWN BURNED 17" x 3" HEMLOCK STUMP, 3" PK TOP CNTR, S 45° W, 9.3
 STEEL FNC POST N 33° W, 2.0
 MON. IS ON MODERATE SE SLOPE AND ~120FT SE FROM GRAVEL RD.
 DECLINATION 14 1/2° E

C.S. 67/52-50

4/4