

GOVERNMENT CORNER RESTORATION FORM

FILED

TOWNSHIP 25 S RANGE 3 W SEC. 22 PLSS # 500340

Date: 8/11/2022 By: X
This survey consists of:

DOUGLAS COUNTY OREGON

DATE 4-24-42

Map: _____

Narrative: _____

Corner Rpt: CS 67/52-47

Corner Designation

DOUGLAS COUNTY
SURVEYOR

1/4 COR 22/23

Monument(s) Found: (Condition and Source)

___ Condition report

2 1/2" GLD BRASS CAP ON

___ Not Found

1" IRON PIPE PROJ 10" IN

Renewed

STONE MOUND 2 1/2" DIAM.

___ Unrecorded

Previous Renewals

___ Surveyed In

GLD Dependent Resurvey 1940

Vol 27 pg 11557

MONUMENT DETAIL

DCSD 1960 CS 49/78-3

DCSD 1966 CS 54/27-17

1/4

BLM Resurvey 1993 Vol 51 pg 19258-59

522/523

Smalley 1994 CS 65/8-14

BLM resurvey 2008 Vol 57 pg 22434

1943

Accessories Found

PRICE TAG

A Fir stump mostly burned AWAY

S 86° W 27.1 FT

BEARING Trees By Bryon DCSD

38" X 10' BURNED FIR SWAG N 32° W 4.5 FT

(Rec N 22' 14" W 4.0 FT)

BEARING Trees By DCSD

BURNED BROKEN OFF FIR SWAG 23" X 9'

N 57 1/2° E 50.2 FT Healed Double BLAZE

BURNED BROKEN OFF FIR SWAG 17" X 9'

S 72 1/2° W 40.0 FT (Rec 39.4 FT) Healed Double BLAZE

BEARING Trees by Smalley

BURNED Fir stub 9" X 2 1/2 FT S 43' 14 E 5.8 FT

BURNED - SAWN 15" X 2 1/2 FT Fir stump

S 85' 14 W 22.2 FT Healed BLAZE

New Accessories

BURNED SAWN 13" X 1' FIR STUMP WITH
 3 1/2" PK NAIL TOP CENTER N45°E 19° FT
 BURNED DEAD 17" FIR S47°E 14 1/2 FT NOT
 BLAZED OR SCRIBED 3 1/2" PK NAIL RIGHT
 Side Center
 BURNED - SAWN 23" X 1' FIR STUMP S50W
 22° FT 3 1/2" PK NAIL TOP CENTER
 Steel Fence Post S83°E 3.0 FT


Sketch of Monument, Accessories, and General Area

Location & Comments

LAT 43°23'05.27" N
 LONG 123°01'41.51" W
 See Attached Sheet
 For Sketch

AREA BURNED
 9-2020

Comp. Decline 14 1/2° E
 Agency DCSO
 Party Chief S. FIAUSE
 Note keeper
 Witnesses J. LORSUNG



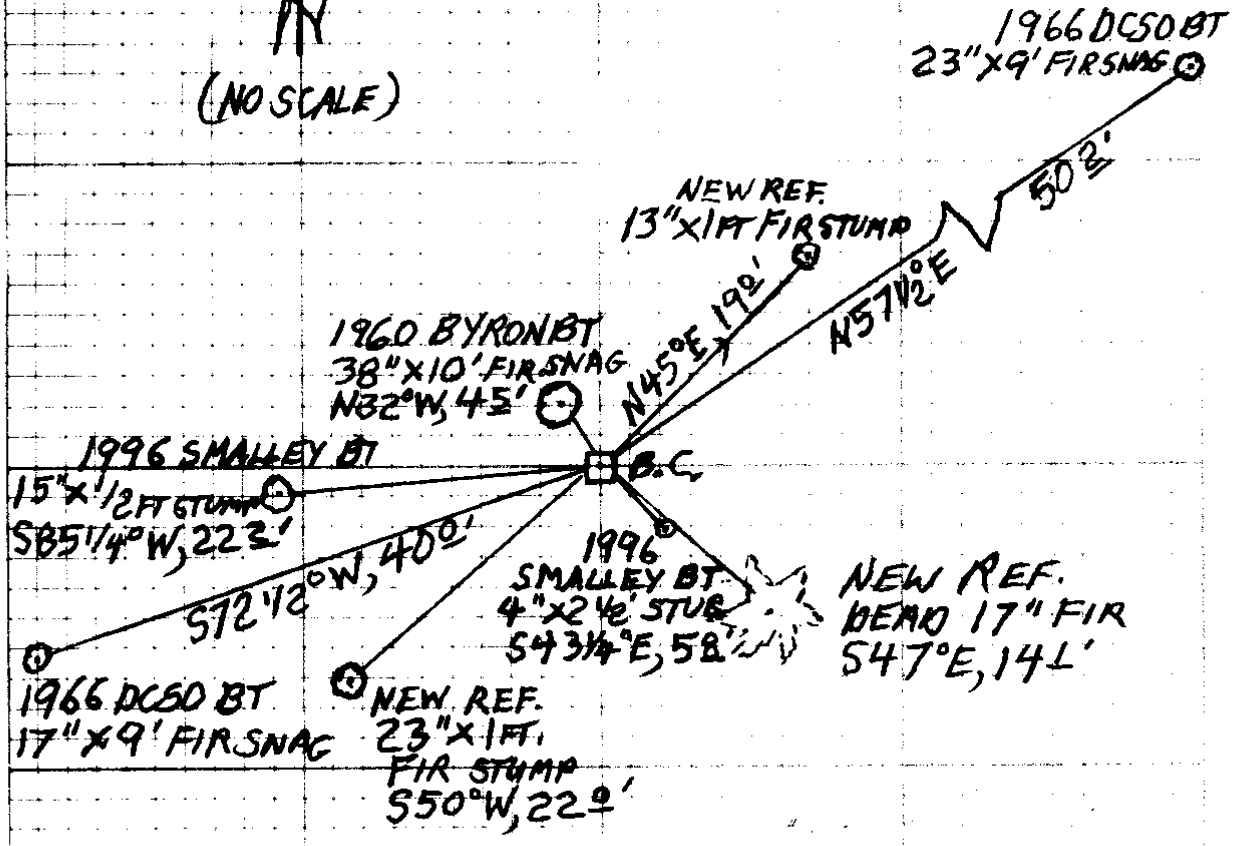

EXPIRES: 12/31/2022

CS 67/52-47

T25S, R03W, 500340

4/24/22

1/4
S22 | S23



DECLINATION 14 1/2°E

ENDRO
DATE
BY

CS67/52-47
316

TOWNSHIP 25 RANGE 03 POINT IDENTIFIER # 500340

PRIMARY CORNER DESCRIPTION 1/4 Cor for Secs 22 and 23

Alias _____ Description PROCESSED GPS
Alias _____ Description _____
Alias _____ Description 123° 01' 41.51"
Alias _____ Description 43° 23' 05.27"

Burned 48" Fir snag S.86°W., 27.1 ft., scribe visible. (1943 BT)
18" Hemlock, now stump, S.82°E., 49.0 ft. scribed ¼ S23 CS BT.
48" Fir, now stump, N.24°W., 4.0 ft. scribed ¼ S22 CS BT.
New BTs - 6" D.Fir N.53°E., 50.2 ft. mkd. ¼ S CS BT.
5" D.Fir S.68°W., 39.8 ft. mkd. ¼ S CS BT.
Steel fence post alongside brass cap. Corner of timber bears South approx. 200 ft.

Fd. and used in BLM resurvey by Dale Bedell, Cadastral Surveyor, under Group #1701, surveyed June/July 1993 (DCSO records, Vol. 51 Page 19258-59)

Mark Smalley for Roseburg Forest Products, Oct. 3, 1996 - C.S. File 65/8-14

Found - Fence post and 1943 G.L.O. BC/IP
Accessories Found -
48" tall Fir stump, N.24°W., 4.0 ft. scribe visible
15" Fir, S.68°W., 39.8 ft.; good - healed
48" rotten Fir stump, S.86°W., 27.1 ft.
20" Fir, N.53°E., 50.2 ft.; good - healed
18" Buckskin snag, S.82°E., 49.0 ft.; scribe visible
New Accessories -
12" Fir, S.82°W., 22.4 ft. scribed "¼ S BT"
7" Fir, S.43°E., 6.2 ft. scribed "¼ S BT"
Note - Line south for ½ mile was marked with fence posts, blazes and yellow paint.

BLM Dependent resurvey by A. Bert Skeesick & Kenneth W. Saveland, Cadastral Surveyors and Robert H. Browning, Survey Tech, under Group No. 2212 surveyed July/Oct. 2008 - (DCSO records Vol. 57 Page(s) 22434)

The ¼ sec. cor. of secs. 22 and 23, perpetuated by Byron, in 1960, subsequently perpetuated by the Douglas County Surveyor's Office in 1966, further perpetuated by Smalley, in 1996, monumented with an iron post, 1" dia., firmly set, projecting 10" ins. above ground, in a mound of stone, 2½ ft. D.I.A.M. top, with brass cap (properly) mkd. 2½" GLO BC, from which the remains of a bearing tree mkd. by Price A fir stump, size indeterminate, bears S.86°W., 27.1 ft., with no marks visible. MOSTLY BURNED AWAY
and the remains of bearing trees mkd. by Byron
continued next page

RENEWED 4/24/22

MOSTLY BURNED AWAY

TOWNSHIP 25 RANGE 03 POINT IDENTIFIER # 500340

PRIMARY CORNER DESCRIPTION 1/4 Cor Secs 22 & 23

Alias _____	Description _____
Alias _____	Description _____
Alias _____	Description _____
Alias _____	Description _____

NO EVIDENCE hemlock stump, size indeterminate, bears S.83 $\frac{3}{4}$ °E.,
REMAINS—48.7 ft., with no marks visible.

BURNED FIR SNAG fir, 41" dia., bears N.22 $\frac{1}{4}$ °W., ~~40~~ ⁴⁵ ft., with no marks
38" x 10 FT. visible. ^{32°} ^{45 FT.}
and bearing trees mkd. by the Douglas County Surveyor's
Office

BURNED BROKEN OFF fir, 22" dia., bears N.57 $\frac{1}{2}$ °E., 50[✓]2 ft., with a [✓]healed
FIR SNAG 23" x 9 FT. double blaze.

BURNED BROKEN OFF fir, 18" dia., bears S.72 $\frac{1}{2}$ °W., ~~39.4~~ ^{40°} ft., with a [✓]healed
FIR SNAG 17" x 9 FT. double blaze.
and bearing trees mkd. by Smalley

BURNED FIR STUB A fir, 9" dia., bears S.43 $\frac{1}{4}$ °E., 5[✓]8 ft., with a healed
4" x 2 $\frac{1}{2}$ FT. blaze.

BURNED SAWN—A fir, 14" dia., bears S.85 $\frac{1}{4}$ °W., 22[✓].2 ft., with a healed
FIR STMP. 15" x 1 $\frac{1}{2}$ FT. blaze.

NEW REFS

A BURNED SAWN 13" x 1 FT. TALL FIR STUMP WITH A 3 $\frac{1}{2}$ " PK TOP CNTR,
BEARS N45°E, 19° FT. DISTANT

A BURNED DEAD 17" DIA. FIR NOT BLAZED OR SCRIBED WITH A 3 $\frac{1}{2}$ " PK R.S.C.

BEARS S47°E, 14 $\frac{1}{2}$ FT. DISTANT

A BURNED SAWN 23" x 1 FT. TALL FIR STUMP WITH A 3 $\frac{1}{2}$ " PK TOP CNTR.

BEARS S50°W, 22° FT. DISTANT

AND A STEEL FENCE POST BEARS S83°E, 30 FT. DISTANT

TOWNSHIP 25 RANGE 03 POINT IDENTIFIER # 500340

PRIMARY CORNER DESCRIPTION 1/4 Cor for Secs 22 and 23

Alias _____	Description _____
Alias _____	Description _____
Alias _____	Description _____
Alias _____	Description _____

Original, Laban H. Wheeler, Under Contract #467 dated April 7, 1883 (DCSO Records, Volume 9 Page 3681)

Set Hemlock post, 3 ft. long, 3" sq., 24" in the ground, for 1/4 sec. cor. mkd. 1/4 S on W. face, from which

A Hemlock 30" dia., bears N.10°E., 16 lks. dist., mkd. 1/4 S B T.

A Fir 8" dia., bears S.23°W., 61 lks. dist., mkd. 1/4 S B T.

GLO Dependent Resurvey by Norman D. Price, Under Special Instructions dated April 5, 1940 (DCSO records, Volume 27 Page 11557)

By Proportional measurement. Set an iron post, 3 ft. long 1" dia., 28" in the ground, with brass cap mkd. 1/4

S22|S23
1943

from which

A Fir 36" dia., bears S.64 1/2°E., 18 lks. dist., mkd. 1/4 S 23 BT.

A Fir 44" dia., bears S.86°W., 41 lks. dist., mkd. 1/4 S 22 BT.

James W. Byron, Deputy Co. Surveyor - Milo Godfrey; Clete Putnam - March 24, 1960 - C.S. File 49/78-3

Found - Brass cap, bent & partly out of the ground. Burned 48" Fir snag S.86°W., 27.1 ft. that shows good scribing "BT S".

No trace of SE BT. It would be in logging road. Steel fence post at corner.

I straighten and reset brass cap at corner.

New BTs - 18" Hemlock bears S.82°E., 49.0 ft. scribed 1/4 S23 CS BT.

48" R.Fir bears N.24°W., 4.0 ft. scribed 1/4 S22 CSBT

Doug. Co. Surveyors Office - Vernon Tracy; Joe Brady; Jack Heritage - June/July 1966 - C.S. File 54/27-17

Found - 1943 GLO brass cap & BTs as recorded by Byron. (Cont. next Page)

CS 67152-47
614