

GOVERNMENT CORNER RESTORATION FORM

FILED

TOWNSHIP 25S RANGE 2W SEC. 24 PLSS # 700320

Date: 8/11/2022 By: JC  
This survey consists of:

DOUGLAS COUNTY OREGON

DATE 3-31-22

Map: \_\_\_\_\_

Narrative: \_\_\_\_\_

Corner Rpt: CS 67/52-43

Corner Designation

S 1/16 E Boundary  
524 only

DOUGLAS COUNTY  
SURVEYOR

Monument(s) Found: (Condition and Source)

\_\_\_ Condition report

3/4" E.D. IRON PIPE  
projecting 20"

\_\_\_ Not Found

Renewed

\_\_\_ Unrecorded

Previous Renewals

\_\_\_ Surveyed In

HOSFORD 1955 M 16-5  
Williams - MACHESNEY FOR  
Weyerhaeuser Company 1975  
CS 59/11-B  
EDWARDS 2017 CS 65/95-40

MONUMENT DETAIL

Accessories Found

HOSFORD BT'S  
Very rotted and burnt 15" x 1 1/2 FT FIR STUMP  
S 53°W 31.2 FT  
M'Chesney BT'S  
Very rotted & Burned 34" x 2 1/2' TALL FIR STUMP  
S 85°W 15.0 FT W NAIL & PLATE GONE  
EDWARDS BT'S  
Burnt & DEAD 12" Hemlock S 84 1/2° W 46.3 FT  
with Healed Double BLAZE  
Metal Lath West 2.0 FT

RENEWAL

Monument Set (Procedure and Description)

MONUMENT DETAIL

New Accessories

Burnt - Dead 16" Hemlock S70°E 6.4 FT  
A DCSO BRASS WASHER AND PK NAIL IN  
FACE 3 1/2" PK RIGHT SIDE CENTER

SAWN BURNED 17" X 3/4 FT FIR STUMP  
N49°W 23.5 FT WITH 3 1/2" PK TOP CENTER

Sketch of Monument, Accessories, and General Area


Location & Comments

See Attached Sheet for  
Sketch

CORNER IS ON  
MOSTLY FLAT GROUND  
120 FT EAST OF  
GRAVEL SPUR ROAD

LAT 43°22'34.33" N  
LONG 122°52'25.85" W

AREA BURNED  
9-2020  
Comp. Decline. 14 1/2" E  
Agency DCSO  
Party Chief S. Flouse  
Note keeper  
Witnesses J. Larsung



EXPIRES: 12/31/2022

CS 67/52-43  
217

T255, R02W, 700320

MARCH 31, 2022

SOUTH 1/16 EAST B0Y 24 IN T255, R02W



(NO SCALE)


NEW REF.  
17" x 3/4 FT. TALL  
FIR STUMP  
TOP CNTR. PK NAIL

METAL LATH  
WEST, 2 FT.


23 1/2'

3/4" I.P.

S84 1/2° W, 46 3/4'



EDWARDS 2017 BT  
BURNED DEAD  
12" HEMLOCK



NEW REF.  
BURNED DEAD  
15" HEMLOCK

DECLINATION 14 1/2° E

CS 67/52 - 43

317

MM GPS 3/31/22  
TIME - 10:05  
H.I. - 2.000M

RENEWED 3/31/22

TOWNSHIP 25 RANGE 02 POINT IDENTIFIER # 700320

ON BLM LIST AS T25S, R01W, 100267

PRIMARY CORNER DESCRIPTION So. 1/16, E. bdy. Sec. 24 only

Alias	Description
Alias	Description
Alias	Description
Alias	Description

Frank O. Williams, Glen McChesney - For: Weyerhaeuser Co. -  
Feb. 26, 1975 - C.S. File 59/11-8

Found - Hosford's scribe post, out of place.  
-----  
16" Fir now 18", face healed over, S.5<sup>✓</sup>W., 31.2 ft.  
24" Cedar now 26", scribing visible, N.10<sup>1/2</sup>°W., (Rec. N.11<sup>1/2</sup>°W.) 64.3 ft. to face.

VERY ROTTED AND BURNED  
15" x 1 1/2 FT. FIR STUMP  
GONE NO EVIDENCE

Drove 3/4" Pipe by Hosford's. FOUND 3/4" I.D. I.P. PROTRUDING 20" ABOVE GROUND.  
Accessories added:

SEE ABOVE SAME CEDAR - 26" Cedar bears N.10°W., 63.8 ft. with "W" nail and plate.

VERY ROTTED AND BURNED 38" Fir S.85°W., 15.0 ft. with "W" nail and plate.  
34" x 2 1/2' TALL FIR STUMP

GONE

TWO DAVID EDWARDS 2017 ACCESSORIES FOUND:

BURNED DEAD 12" HEMLOCK WITH HEALED DOUBLE BLZ. BEARS S 84 1/2° W, 46 3/4 FT.

A METAL LATH FOUND WEST, 2° FT  
(SW FIR BURNED TO GROUND)

NEW REF:

A BURNED DEAD 15" HEMLOCK WITH A DC50 BRASS WASHER AND PK NAIL IN FACE AND A 3 1/2" PK SET IN RIGHT SIDE CENTER. TREE BEARS S 07° E, 6 1/4 FT. DISTANT.

A SAWN BURNED 17" x 3/4 FT. FIR STUMP WITH 3 1/2" PK SET TOP CENTER BEARS N 44° W, 23 5/8 FT. DISTANT.

CORNER IS ON MOSTLY FLAT GROUND 120 FT EAST FROM GRAVEL SPUR RD.

DECLINATION 14 1/2° E

FILED

Date: 7-6-2017 By: X

This survey consists of:

Map: \_\_\_\_\_

Narrative: \_\_\_\_\_

Corner Rpt: CS 65/95-40

DOUGLAS COUNTY  
SURVEYOR

CORNER REPORT FORM

Section 24 Township 25 S Range 2 W  
Douglas County Date 5/8/2017  
PLSS Number 700320

CORNER DESIGNATION

South 1/16 corner Section 24 only.

- Condition Report only
- Not Found
- Renewed
- Unrecorded
- Surveyed In
- Referenced out

Previous Renewals/Surveys, etc:

Set by Hosford on M 16-5. ( cedar post )

3/4" diam. iron pipe set by Williams/McChesney in 1975. See C.S. 59/11-8

Monument(s) & Accessories Found: (Condition and Source)

Found 1975 iron pipe. 3/4" diam.

Hosford B.T.: 29" diam. Cedar stump w/partial scribe visible bears  
N. 10° W., 63.8' to "w" nail in face.

1975 B.T.: A 4" diam. Fir stump w/partial scribe visible bears  
S. 85° W., 15.0' to "w" nail in face.

Monument Detail

Sketch

N/A

Monument Set. (Procedures and Description)

N/A

New Accessories

A 9" diam. Hemlock bears S. 85° W., 46.5' . Both scribed "S 1/16 S24 BT"  
An 8" diam. Fir bears S. 30° W., 8.4'

A six foot steel post is set 2 feet West.

Surveyor's Seal

Location & Comments

Compass Declination 15° East

Firm/Agency: David Edwards Land Surveying

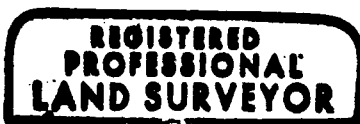
Address: P.O. Box 361

Oakland, Oregon 97462

Party Chief: Brant Miller

Notes: \_\_\_\_\_

Witness: Eric Sprinkle



*David A. Edwards*



Renews 12/31/17

C.S. File 65/95-40

CS 67/52-43 5/7

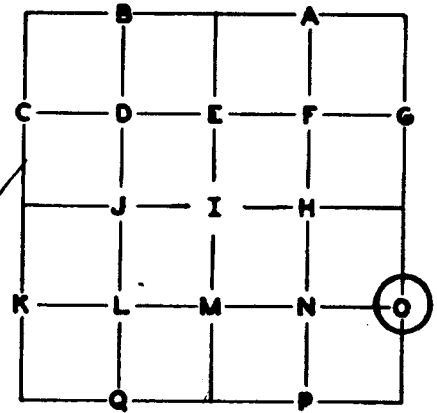
# PUBLIC LAND CORNERS

T25S, R1W, 100267  
ON LIST 3/31/22

WEYERHAEUSER COMPANY  
SPRINGFIELD BRANCH

TOWNSHIP 25W RANGE 2W  
SECTION 24 CORNER S-1/16 "O"  
COUNTY Douglas OREGON

\*97



GLO SURVEY RECORD				PRESENT CONDITION - (DESCRIBE FULLY - USE PAGE 2 IF NEEDED FOR EXPLANATION.)
DATE: _____				
CORNER _____				
ACCESSORIES:				
	BEARING-	LINKS-	FEET-	
<b>L. W. Hosford</b> SURVEY RECORD DATE: <u>1955</u> Oregon Land Surveyor Reg. No. 253 Set 4" Cedar Post 16" Fir S53W 31.2' - Scribed 14" Cedar N11-1/2W 64.3' - Scribed				PRESENT CONDITION: Scribed post found out of place. 18" Fir, face healed over. 26" Cedar, Scribing visible.

CORNER SET: Drove 3/4" pipe by Hosford's MAG. DECL.: 20°  
 called distances and recorded bearings as shown below; post alongside.

BEARING AND DISTANCE TO ABOVE IDENTIFIED SURVEY ACCESSORIES:

BEARING-	FEET-	SURVEY -	
S53°W	31.2'	Hosford	Distance measured to face.
N10 1/2°W	64.3	Hosford	Distance measured to face.

617 CS 61152-43

ACCESSORIES ADDED THIS DATE:

MAGNETIC DECLINATION 20°

	BEARING	FEET	ORIG. B.T.	"W" NAIL	PLATE	BRASS DISC
26" Cedar	N10W	63.8	Hosford	X	X	---
38" Fir	S85W	15.0	---	X	X	---

IDENTIFIED ON PHOTO:

INFORMATION ON LOCATION OF CORNER AS NOW SET:

GROUND COVER: Edge of old logging, very little brush.

(USING FORM LINES SKETCH TOPOG AT CORNER ON PAGE 2 PLAT)

SLOPE FACES (GIVE BEARING IN DEGREES) Level ON MINUS (-) %

NORTH: Level for 20' then slight descent.

SOUTH: Level

EAST: Level

WEST: +10%

WORK DONE FOR W. CO. \_\_\_\_\_

FIELD NOTES IN BOOK: \_\_\_\_\_

BY: Glen McChesney  
Project ENGINEER ~~XXXXXXXXXX~~ SURVEYOR

DATE: February 26, 1975

ASSISTED BY: David Lorence

Douglas County Surveyor

COPIES SENT TO: \_\_\_\_\_


CS 67/52-43

7/7

UNDER THE SUPERVISION OF:



*Frank O. Williams*



SEAL

PAGE 3