

GOVERNMENT CORNER RESTORATION FORM

FILED

TOWNSHIP 2LS RANGE 2W SEC. 2 PLSS # 520660

Date: 4/12/2022 By: X

DOUGLAS COUNTY OREGON

DATE 12-8-21

This survey consists of:

Map: _____

Narrative: _____

Corner Rpt: C567/52-1

Corner Designation

DOUGLAS COUNTY SURVEYOR

NW 1/16 S2

Monument(s) Found: (Condition and Source)

___ Condition report

3'14" BLM BRASS CAP (UNRECORDED)

___ Not Found

1/2" IRON LECKLIDER 1959

Renewed

___ Unrecorded

Previous Renewals

___ Surveyed In

Lecklider 1959 M 11-31

IC Engineering 2004 M 144-47

MONUMENT DETAIL

T26'S R2W

NW 1/16 S2

2019

Accessories Found

Lecklider BT'S

46" D. FIR BURNT BEARS S24°E 24.3 FT NW 1/16
Left side center (Rec 2407)

DOUG FIR STUMP BURNT & SAWN 22" X 3 1/2 FT
Lower half heated SEAK N60°W 42.1 FT

C.S. File 67/52-1

Monument Set (Procedure and Description)

MONUMENT DETAIL

New Accessories

24"X2' SAWN D. FIR Stump N 21°W 21.5 FT
 4" SPIKE MAG NAIL Top Center

Sketch of Monument, Accessories, and General Area

Location & Comments

See Attached Sheet

LAT. 43° 20' 23.54" N
 LONG. 122° 54' 27.05" W

AREA BURNED
 9-2020
 COR. ON TOP OF
 CUTBANK SMALL LANDING
 AT END OF ROAD N 25° W
 175'
 Comp. Decline. 14 1/2° E
 Agency DCSO
 Party Chief S.F. HAUSE
 Note keeper
 Witnesses J. LORSUNG

REGISTERED
 PROFESSIONAL
 LAND SURVEYOR

Ronald A. Gumbly

OREGON
 JULY 14, 1978
 RONALD A. GUMBY
 1854

CS 67/52-1


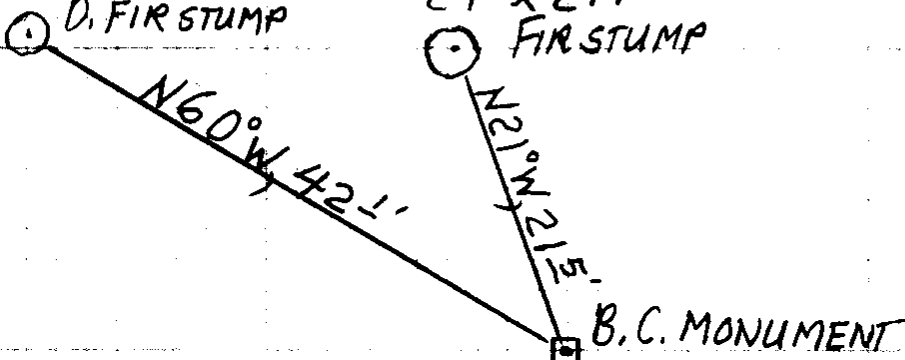
Expires: 12/31/2022

T26S, R2W, 520660

12/8/21

2004
~~1959~~ B.T.
SAWN BURNED
SOLID 22" x 3 FT.
D. FIR STUMP

NEW REF.
24" x 2 FT
FIR STUMP



S24°E 24.3'
1959 B.T.
BURNED, DEAD
46" D. FIR
(DIST TO NAIL LEFT
SIDE CENTER)

CS 67/52-1
3/5

4520 660

12/8/21

LOT 3

ORIGINAL

1390.00'
(1320.99')R2

LOT 2

GOVERNMENT

PLAT

NORTH 1/4 CORNER, SEC. 2 (ONLY)
SET 5/8"x30" IRON ROD w/2" ALUM. CAP
AT THE FOUND LOCATION OF A COR. STONE.
STONE SET 1/2 FOOT NORTH OF SET IRON ROD w/ BT's
36"(32") FIR, BEARS S46°E(S80°E) 27.7' WITH DOUBLE HEALED
37"(32") FIR, BEARS S44°E 27.7' WITH VISIBLE BARK SCRIBED
5" FIR, BEARS S30°E(S40°E) 5.7' WITH DOUBLE HEALED FACE
NEW:
9" DOUGLAS FIR, BEARS S61°W 27.1' FACE SCRIBED "T26S
18" DOUGLAS FIR, BEARS N01°W 25.0' FACE SCRIBED "T25S

NOW 3 1/4" BLM BC ON 2" I.D. PIPE
CAP IS STAMPED

LINE MARKED WITH FENCE
POSTS AND PAINTED BLAZES
FROM NW 1/16 CORNER TO CN
1/16 CORNER

(N89°08'00"W 1295.10')R1
(N89°16'50"W 1291.16'

CENTER-NORTH 1/16 CORNER, SEC. 2.
SET 5/8"x30" IRON ROD w/2" ALUM. CAP w/BT's
17" DOUGLAS FIR, BEARS N74°W 33.3' FACE SCRIBED "C
28" DOUGLAS FIR, BEARS N18°E 50.0' FACE SCRIBED "C

PROT. COVERED
IN A 2 FT. DIA.
MOUND OF STONE
2019

BC MON TOP OF OLD SKID RD.
CUTBANK AND N25°W 175 FT.
FROM SMALL LANDING AT END
OF ROCKED LOGGING ACCESS RD.

NORTHWEST 1/16 CORNER, SEC. 2
FD. 1/2" IRON ROD IN MOUND OF STONE w/BT's
SIZE INDETERMINATE (24") ROTTEN BARKLESS FIR STUMP,
BEARS N87°W(N82°W) 51.7'(60.7') WITH VISIBLE SCRIBE "NW
174° S2 ← NOT FND. 24" LEFT S.C. NAIL
30"(12") FIR, BEARS S24°E 27.7'(26.3') WITH HEALED FACE
NEW:
16" DOUGLAS FIR, BEARS N6°W 42' FACE SCRIBED "NW
1/16 S2 BT"

BURNED DEAD 46" D. FIR
PIT 5B
1/2" I.P. & C BTs
LOCK LINDER 1959
M11-31

RD GOING W & N FROM GREENGATE
SAW BURNED SOLID D. FIR STUMP 22" x 3 FT.
LOWER HALF HEALED ONLY REMAINS

BASIS OF BEARING PER M11-31
S01°10'00"W 4167.40' (4169.23' CALC)R1
1388.96'
(1320.00')R2

LINE MARKED WITH FENCE
POSTS AND PAINTED BLAZES
FROM CW 1/16 CORNER TO
EXISTING ROAD (500'±)

(N89°34'00"W 2588.50')R1
(N89°23'45"W 2588.41'

NEW REF
SINGED 24" x 2 FT. D. FIR SAND
4" SPIKE MAG NAIL TOP CNTR. STAMP
N21°W, 21 1/2 FT

MM GPS
TIME - 12:02
H.J. - 0.9440

1295.13'
(1293.80')R1
CENTER-WEST 1/16 CORNER, SEC. 2
FD. R.R. SPIKE IN ROCK w/BT's
28" ROTTEN FIR STUMP, BEARS N07°W(NORTH) 23.0'
WITH VISIBLE SCRIBING "C 1/16 S2 BESIDE R 4079"
19" (24") BARKLESS ROTTEN FIR STUMP, BEARS
N61°E(N66°E) 19.2'(19.7') WITH VISIBLE SCRIBING "WC
1/16 S2 BESIDE R 4079"
NEW:
9" DOUGLAS FIR, BEARS S05°W 6.8' FACE SCRIBED
"CWC 1/16 S2 BT"
9" DOUGLAS FIR, BEARS S74°E 27.9' FACE SCRIBED
"CWC 1/16 S2 BT"

CENTER-SOUTH 1/16 CORNER, SEC. 2
SET 5/8"x30" IRON ROD w/2" ALUM. CAP w/BT's
24"(16") FIR, BEARS N26°W 16.0' FOUND SCRIBED
35"(26") FIR, BEARS N68°E 22.6'

CS FILE NO 65/49-34
MAP FILE M144-41


CS 67/52-1 N/S

M 11-31

SURVEY OF SECTION 2, T. 26 S., R. 2 W., W.M.

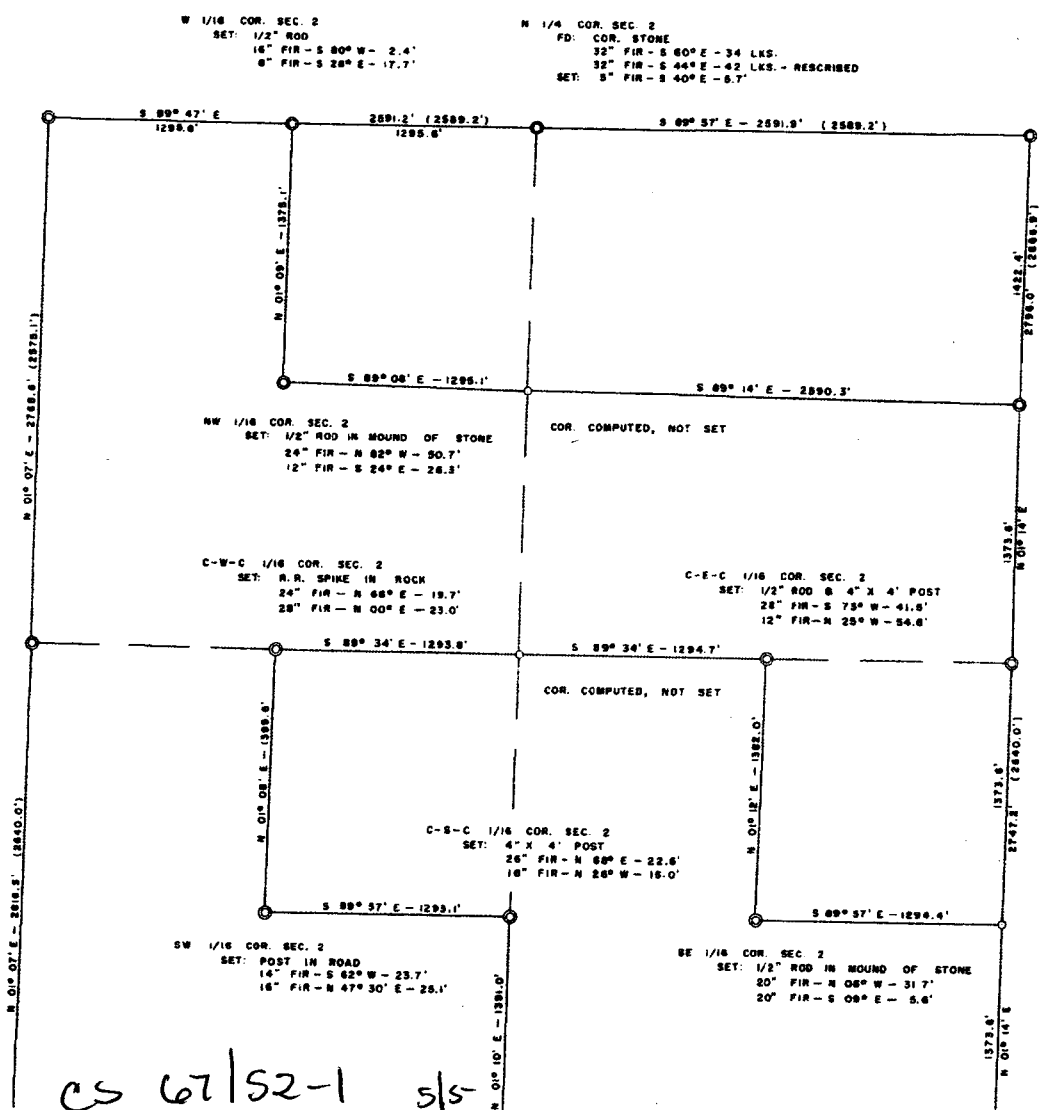
SURVEYED FOR: CARL A. MESSING
SURVEYED BY: G. R. LECLIDER - ENGINEER

JUNE, 1959
SCALE: 1" = 500'



20° E - 54 LKS
50 LKS - RESCRIBED

OF STONE
5'
5'



SEC. COR. 1 & 2
FD: 4" X 4" POST
22" FIR - S 44° E
SET: 12" FIR - N 38° E
12" FIR - S 12° W
10" FIR - N 04° W

NW 1/16 COR. SEC. 1 & 2
SET: 1/2" ROD IN MOUND
26" FIR - N 82° W
8" FIR - N 30° E

1/4 COR. SEC. 1 & 2
SET: 1/2" PIPE IN
38" FIR - N 88°
6" FIR - S 70°
ORIG. COR. NOT

COR. COMPUTED, NOT SET

M 11-31