

GOVERNMENT CORNER RESTORATION FORM

TOWNSHIP 25S RANGE 3W SEC. 19 PLSS # 200340

FILED
Date: 11/23/2021 By: X
This survey consists of:

DOUGLAS COUNTY OREGON

DATE 10-13-21

Map: _____

Narrative: CS

Corner Rpt: 67/51-18

Corner Designation

1/4 COR 19/20

DOUGLAS COUNTY
SURVEYOR

Previous Renewals _____
Monument(s) Found: (Condition and Source)

- Condition Report
- Not Found
- Renewed
- Unrecorded
- Surveyed In

MONUMENT DETAIL

A 2 3/8" dia DCSO BRASS CAP
ON 1 3/8" O.D IRON PIPE
WITH 1944 GLO BRASS CAP
ALONG SIDE
GLO RESURVEY 1940 Vol 27 Pg 11544
-95 DCSO 1963 CS 49/102
DCSO 1963 CS 49/102
DCSO 1966 CS 54/27-3 CS 54/27-
66 DCSO 1989 CS 62/41-3
EDWARDS 2002 M 140-45
Accessories Found

Douglas County
 Surveyors Office
 T25S R3W
 1/4 519/520
 1989

1944 RECORD BT'S
Mostly burned 21" X 2 1/2 FT D. FIR N 80° E 31 FT
30" X 6 FT D. FIR STAMP (BURNED) S 77° W 16 1/2 FT

1966 BEARING TREES
22" D. FIR S 68° W 10 1/2 FT (REC 11 1/2 FT) Fully healed
Double BLAZE
23" D. FIR S 55 1/2° E 89 FT Fully healed
Double BLAZE

1989 BEARING TREE
19" D. FIR N 59° E 7 FT Fully healed
Double BLAZE

C.S. File 67/51-18

RENEWAL

Monument Set (Procedure and Description)

MONUMENT DETAIL

New Accessories

Sketch of Monument, Accessories, and General Area

Location & Comments

*Partially down
deteriorated
Fence running
Northwesterly & southerly
Barbed wire*

Comp. Decline. *14 1/2° E*
 Agency *DCSO*
 Party Chief *S Fause*
 Note keeper
 Witnesses *J LORSUDG.*

**REGISTERED
PROFESSIONAL
LAND SURVEYOR**

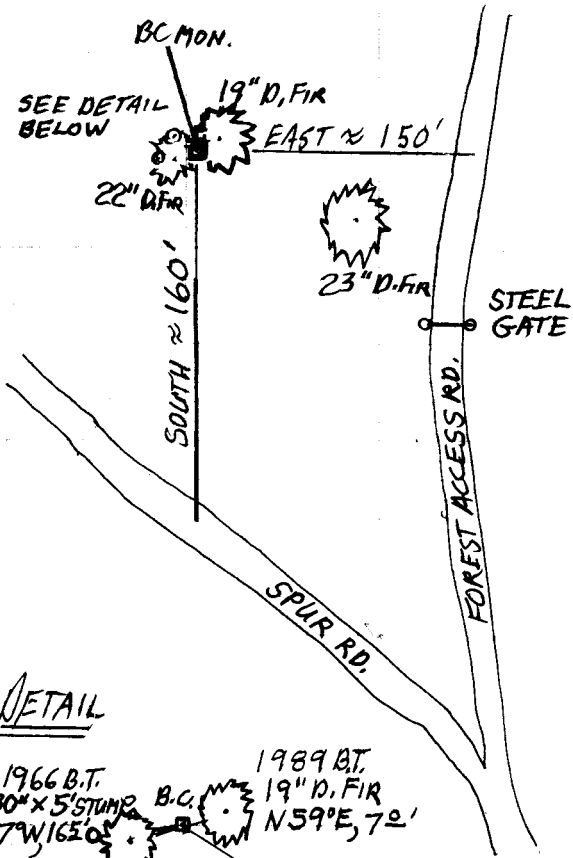


**OREGON
JULY 14, 1978
RONALD A. QUIMBY
1854**

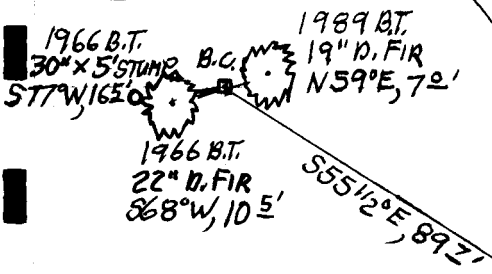
Expires: 12/31/2022

10/13/21


T25S, R3W PLS 200340



DETAIL



CS 67151-N



10/13/21

TOWNSHIP 25 RANGE 03 POINT IDENTIFIER # 200340

PRIMARY CORNER DESCRIPTION 1/4 Cor for Secs 19 and 20

Alias_____	Description_____
Alias_____	Description_____
Alias_____	Description_____
Alias_____	Description_____

Original, Laban H. Wheeler, Under Contract #467 dated April 7, 1883 (DCSO Records, Volume 9 Pages 3718-19)

Set Fir post 3" sq., 4 ft. long, 24" in the ground for 1/4 sec. cor. mkd. 1/4 S on W. face, from which

A Fir 10" dia., bears N.72°E., 50 lks., mkd. 1/4 S BT.

A Fir 8" dia., bears S.10°W., 34 lks., mkd. 1/4 S BT.

GLO Dependent Resurvey by Norman D. Price, Under Special Instructions dated April, 5, 1940. (DCSO records, Volume 27 Pages 11594-95)

Proportional measurement. Set an iron post, 3 ft. long, 1" dia., 28" in the ground for 1/4 sec. cor., with brass cap mkd.

1/4

S19|S20

1944

from which

A Fir 14" dia., bears N.80°E., 48 lks., mkd. 1/4 S20 BT.

A Fir 30" dia., bears S.77°W., 25 lks., mkd. 1/4 S19 BT.

Doug. County Surveyors Office - Milo E. Godfey, Deputy - Wm. Stoffel; Mike Stone - Dec. 1963 - C.S. File 49/102

Found - GLO brass cap, bulldozed out of position.

Stump of 14" Fir N.80°E., 31.7 ft., found scribing "20 BT".

Stump of 30" Fir S.77°W., 16.5 ft., face burned, no scribing.

Reset - Gov't brass cap in proper position.

Rescribe - 34" Fir stump S.77°W., 16.5 ft. mkd. 1/4 S19 CS BT.

New BT - 42" Fir stump N.26°E., 39.0 ft. mkd. 1/4 S20 CS BT.

Clear-cut area, no live trees available. Cor. lies just North of top of spur ridge E and W.

Doug. County Surveyors Office - Milo Godfrey, Deputy - Wm. Stoffel & Mike Stone - Dec. 1963 - C.S File 49/102

Found - GLO brass cap mkd. in 1944 and stumps of BTs.

14" Fir stump, rotting badly, N.80°E., 31.7 ft., fragmentary scribing visible.

34" Fir stump S.77°W., 16.5 ft. scribe visible.

42" Fir stump beginning to rot, N.26°E., 39.0 ft. scribe visible, "1/4 S20 CSBT".

New BTs - 4" D.Fir S.68°W., 11.1 ft. mkd. 1/4 S19 CS BT.

4" D.Fir S.53 1/2°E., 89.7 ft. mkd. 1/4 S20 CS BT.

This corner lies in N-S fence.

cont.

CS 67/51-18

PRIMARY CORNER DESCRIPTION 1/4 Cor. for Secs. 19 and 20

Alias _____	Description _____
Alias _____	Description _____
Alias _____	Description _____
Alias _____	Description _____

Fd. Ok by DCSO July 1966 - C.S. 54/27-31

Doug. County Surveyors Office - V.R. Tracy and crew. Sept. 2, 1966 - C.S. File 54/27-66 (added to this rec. 10/30/2017)

Found - GLO brass cap (properly) mkd. in 1944 & stumps of BTs as follows:

- 14" Fir stump N.80°E., 31.7 ft. rotting badly - fragmentary scribe visible.
- 34" Fir stump S.77°W., 16.5 ft. "¼ S19 CS BT" scribe visible.
- 42" Fir stump N.26°E., 39.0 ft. "¼ S20 CS BT" scribe visible - beginning to rot.

New BTs- 4" D.Fir S.68°W., 11.1 ft. mkd: ¼ S19 CS BT.
 4" D.Fir S.53½°E., 89.7 ft. mkd: ¼ S20 CS BT.

This cor. lies in N-S fence.

Doug. County Surveyors Office - R.W. Smith; S.J. Flause
March 28, 1989 - C.S. File 62/61-3

10/13/21

Found - 2½" 1944 GLO brass cap on a 27" long 1" I.P. out of ground bearing S.20°E., 22.5 ft. from a cor. position determined by bearing trees. GLO brass cap's stamping of section numbers is wrong. (reversed)

SEE BELOW

14" now 21" dia. 2½ ft. high rotted D.Fir stump, no scribing found, bears N.80°E., 31.7 ft. per 1944 resurvey.

MOSTLY BURNED AWAY

≈30" x 5 FT. TALL

30" now 30" dia., 6 ft. high D.Fir stump scribing visible on a previously opened blaze "¼ S19 BT" bears S.77°W., 16.5 ft., per 1944 resurvey.

42" now 36" dia., 2½ ft. high rotted D.Fir stump with scribing visible "¼" bears N.26°E., 39.0'

BURNED SOME LEGIBLE SCRIBES, MARKS

22"-4" now 15" dia. D.Fir with a fully healed double blaze bears S.68°W., 11.1 ft. 105 FT

1966

23"-4" now 14" dia. D.Fir with a fully healed double blaze bears S.55½°E., 89.7 ft. (Rec. S.53½°E., 89.7 ft.) (Per 1966 visit)

Set - A corner position was determined from bearing trees A 2 3/8" dia. DCSO brass cap on a 1 3/8" O.D. by 32" long iron pipe is set and protrudes 7" above ground. Cap mkd. "Douglas County Surveyors T25S ¼ S19|S20 R3W 1989 Office". 1944 GLO BC/IP is set along north edge of new DCSO BC/IP and protrudes 3" above ground.

FOUND AS DESCRIBED NOW PROT. 5" AND 1" RESPECTIVELY

New BT - 11" dia. D.Fir double blazed and scribed "¼ S20 CS BT" bears N.59°E., 7.0 ft. continued next pg

FHDB

CS 67/51-18

OVER →

TOWNSHIP 25 RANGE 03 POINT IDENTIFIER # 200340

PRIMARY CORNER DESCRIPTION 1/4 Cor. for Secs. 19 and 20

Alias _____	Description _____
Alias _____	Description _____
Alias _____	Description _____
Alias _____	Description _____

Cor. lies in an old deteriorated, partially down northerly-southerly running barbed wire fence line. *LESS EVIDENT NOW
DUE TO FIRE*

Found OK by D. Edwards, July 2002 - M140-45

CS 67/51-18