

FILED 11/18/2021

PLSS: 044-010

T25SR7WSEC26

DATE: APRIL 30, 2019

NE
DLC44

CREW:

CREW CHIEF - S. J. FLAUSE

TECH - J. A. LORSUNG

MONUMENT:

A FERROUS METAL MONUMENT BURIED DEEP UNDER ASPHALT OF NORTHBOUND LANE OF MELQUA ROAD (CO. RD. #13A). DUE TO LOCATION MONUMENT IS NOT UNCOVERED.

A STONE MONUMENT WAS SET AT DLC CORNER IN 1886 (SEE DCSO RECORDS OLD VOL. 1 PG. 74) NO RECORD OF METAL MONUMENT FOUND.

FOUND:

FROM DCSO REC. OLD VOL. 1 PG. 74 THE 1886 REFERENCE TO THE DLC CORNER: A TUYER IRON (RESEMBLES A THICK WALLED 2" I. D. IRON PIPE) SET PLUMB, TOP FLUSH WITH GROUND; BEARS EAST, 19² FT. DISTANT FROM PIN FINDER LOCALISED POSITION OF ABOVE DESCRIBED BURIED DLC MONUMENT.

NEW REFERENCES:

DUE TO CORNER MONUMENTS BURIED
CS 67/50-28

OYER



NEW REF'S CONT'D

CONDITION ALL NEW REF'S ARE TIED TO TULYER IRON.

TWO EXISTING R/W MONUMENTS FROM 1961 COUNTY RD #13 SURVEY

A 3/4" DIA. IRON ROD, PROJ. 1" ABOVE GROUND, BEARS S0°51'12"E, 176⁸¹ FT. DISTANT

A 3/4" DIA. IRON ROD, PROJ. 1" ABOVE GROUND, BEARS S20°44'16"W, 190³⁴ FT. DISTANT.

TWO NEW IRON ROD REF'S

A 5/8" x 30" IRON ROD WITH A COUNTY SURVEYOR YELLOW PLASTIC CAP, SET PROJ. 2" ABOVE GROUND; BEARS S01°00'E, 99⁴ FT. DISTANT

A 5/8" x 30" IRON ROD WITH A COUNTY SURVEYOR YELLOW PLASTIC CAP PROJ. 2" ABOVE GROUND, BEARS N88°31'W, 9⁸⁹ FT. DISTANT.

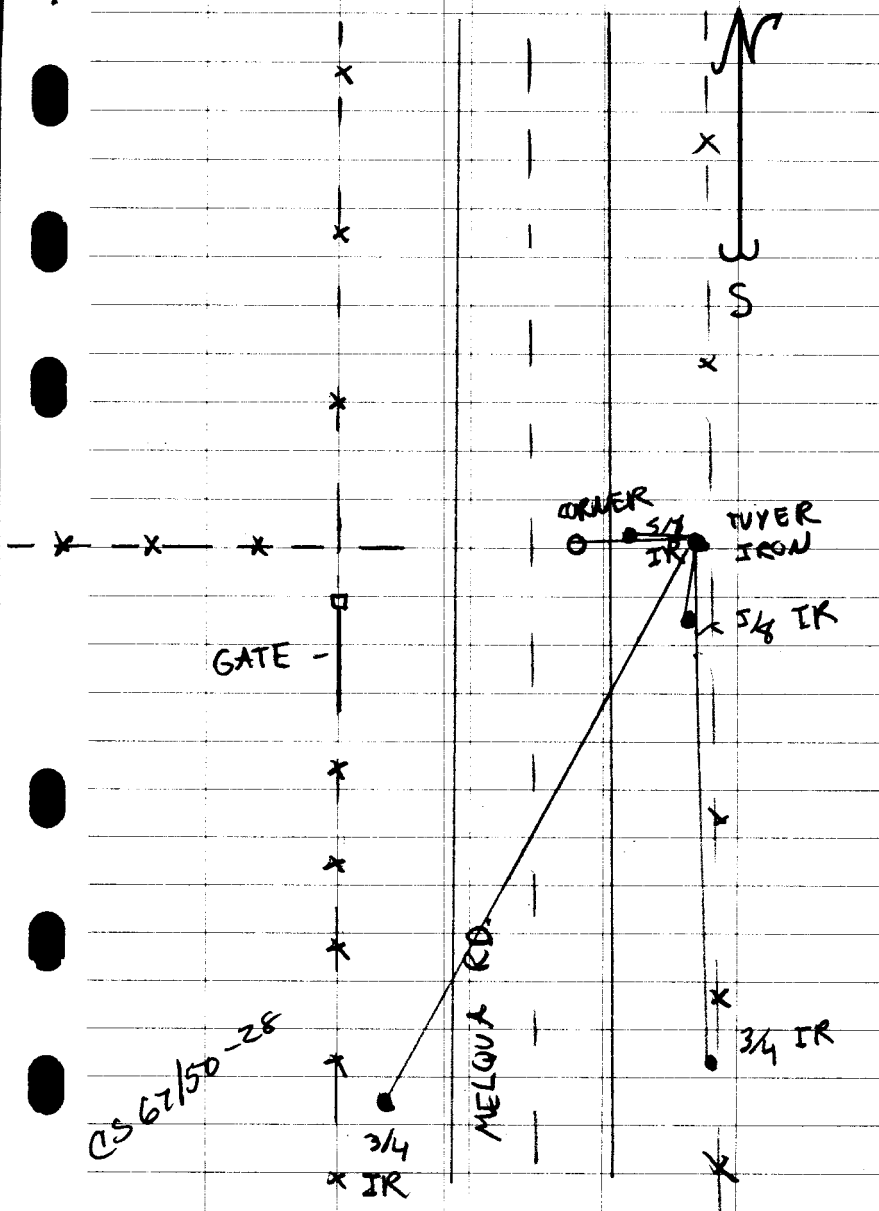
BASIS OF BEARINGS IS LOCAL COMPASS BEARING DECLINATION 14°31'40" EAST

TULYER IRON IS WEST, 15 FT FROM THE EAST ROAD R/W FENCE AND EAST 28 1/2 FT FROM THE ROAD CENTERLINE.

CS 67/50-28

13-1-12

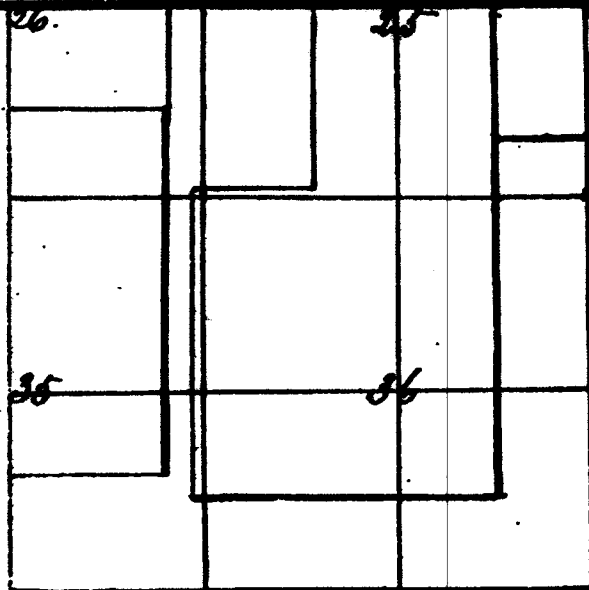
J. L. DARLING CORP. ACCOMIA, VA 984-24-1017
www.RileyRef.com



74

No. 247

Geo. Shambrook April 5. 86.



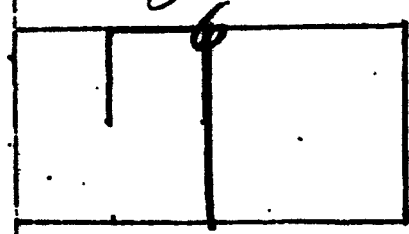
T. 25 S
R. 7 W.

Set a wagon thimble for S.E. corner of Wm. Churchill's don. by B.T. stump, thence $N 70^{\circ} 42'$ North set a wagon thimble for N.W. corner of Wm. Churchill's don. thence East to river.

From S.E. corner of Wm. Churchill's don. West 647 to S.W. corner of same as set by B.T. From N.E. corner of B. Churchill's don (East 30th) set a (tuyer iron) a rock set by me 10 years ago South to S.E. corner of same, a rock as set by me by the B.T.

No. 248

Jos. Bryant April 14th 86.



T. 24 S
R. 4 W.

CS 67/50-28

From "4 v. c. post between 6 & 7" Mar. 19th 86.

5/8" IR / PLST CAP ^{DESO} S 01° ~~00'~~ E 9.94
FROM 2"

" " N 88° 31' W, 9.89

3/4" IR RW 179° 08' 48", 176.81

" " 200° 44' 16",

190.34

M-55

1984 ♀ MELQUA ≈ 28 WEST

EAST N-S RW FNC 15 EAST

FNC RANG WEST FROM WEST RW FNC OF MELQUA

BASIS BRINGS LOCAL COMPASS DEC 14 3/4° E

