

GOVERNMENT CORNER RESTORATION FORM

FILED

TOWNSHIP 255 RANGE 3W SEC. 4 PLSS # 340600

Date: 11/4/2021 By: JK
This survey consists of:

DOUGLAS COUNTY OREGON

DATE 6/15/21

Map: _____

Narrative: _____
Corner Rpt: CS 67/49-14

DOUGLAS COUNTY
SURVEYOR

Corner Designation

$\frac{1}{4}$ COR $\frac{4}{9}$



Previous Renewals _____
Monument(s) Found: (Condition and Source)

- _____ Condition Report
 - _____ Not Found
 - _____ Renewed
 - _____ Unrecorded
 - _____ Surveyed In
- MONUMENT DETAIL

1" Iron pipe with 2 1/2" Brass
Cap Projecting 14" Above ground
A. Boyer 1940 C.S. 16/68 CS 35/38
GLD RESURVEY 1940 V. 27 Pg 11586
DCSD 1966 CS 54/27-69
BLM dependent Resurvey 1987-1988
Vol 48 Pg 18493
DCSD 7/2016 CS 67/44-18

Accessories Found

14" burnt cedar stub N40°E 4.5 FT
BURNT 17" x 2' Cedar stump N250W 7^B FT
Root Hole S22°E 50^B FT
BURNT Shattered Fir stump N40°E 46^E FT
13" uprooted Fir S25 1/2 W 32^E FT BURNT BLAZE TO ROOT
Hole



C.S. File 67/49-14

Monument Set (Procedure and Description)

MONUMENT DETAIL

New Accessories

28" X 3' Burnt Fir Stump S7PE 92⁶/₁₀ FT
 Nail & washer Top Center
 8" X 3' Burnt Fir Stump S11⁰E 51²/₁₀ FT
 Nail & washer Top Center
 24" X 3' Burnt R. Cedar Stump S86⁰W 12³/₁₀ FT
 Nail & washer Top Center
 14" D. Fir X 27¹/₂ W 75⁰ FT BRASS Washer 2
 MAG NAIL IN FACE

Sketch of Monument, Accessories, and General Area


Location & Comments

LAT. 43° 25' 23.46" N
 LONG. 123° 03' 51.02" W


CORNER 15 - APPROX
 30' S.W. OF BLN
 ROAD 24-3-31
 AREA Badly Burnt
 9/2020

Comp. Decline. 14³/₄ E
 Agency DCSO
 Party Chief S. FIAUSE
 Note keeper
 Witnesses J LORSUNG

Surveyor's Seal



[Handwritten Signature]



EXP 12-31-22