

GOVERNMENT CORNER RESTORATION FORM

FILED

TOWNSHIP 24S RANGE 04W SEC. 15 PLSS # 400440

Date: 11-24-2015 By: XC

DOUGLAS COUNTY OREGON

DATE MARCH 16, 2015

This survey consists of:

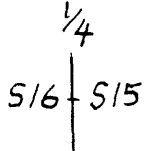
Map: \_\_\_\_\_

Narrative: \_\_\_\_\_

Corner Rpt: 67/42-22

Corner Designation

DOUGLAS COUNTY  
SURVEYOR



Previous Renewals 1963  
Monument(s) Found: \_\_\_\_\_ (Condition and Source)

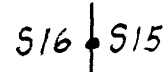
- \_\_\_\_\_ Condition Report
- \_\_\_\_\_ Not Found
- Renewed
- \_\_\_\_\_ Unrecorded
- \_\_\_\_\_ Surveyed In
- \_\_\_\_\_ Referenced Out

MONUMENT DETAIL

FROM THE 1963 RENEWAL A 3 1/4 INCH DIAM-  
ETER BRASS CAP (MARKED AS AT RIGHT) ON A  
2 1/2 INCH I.D. IRON PIPE FIRMLY SET LEANING SLIGHTLY  
SOUTH.

U.S. CADASTRAL SURVEY

1/4



T24S R4W  
1963

BUREAU OF LAND MANAGEMENT

Accessories Found

ONE ORIGINAL BEARING TREE:  
A B. OAK, 15" DIA., NOW A 32 INCH MAPLE (PREVIOUSLY MISIDENTIFIED AS AN OAK) WITH A  
PARTIALLY REHEALED BLAZE OPENING SHOWING OLD AXE MARKS INSIDE; BEARS N41°W, 35°  
FEET DISTANT (AGREES WITH 1963 RENEWAL MEAS.).  
NO EVIDENCE OF NE OBT FOUND.

THE TWO 1963 RENEWAL BEARING TREES:  
A FIR, 15" DIA. NOW A 35 INCH DIAM. DOUGLAS FIR WITH A FULLY HEALED SINGLE BLAZE;  
BEARS S26°E, 16° FEET DISTANT (RECORD S26°E, 17° FEET).  
A FIR, 14" DIA. NOW A 36 INCH DIAM. DOUGLAS FIR WITH A FULLY HEALED SINGLE BLAZE;  
BEARS S78 1/2°W, 9° FEET DISTANT (AS PER RECORD).

C.S. File 67/42-22

RENEWAL

Monument Set (Procedure and Description)

MONUMENT DETAIL

N/A

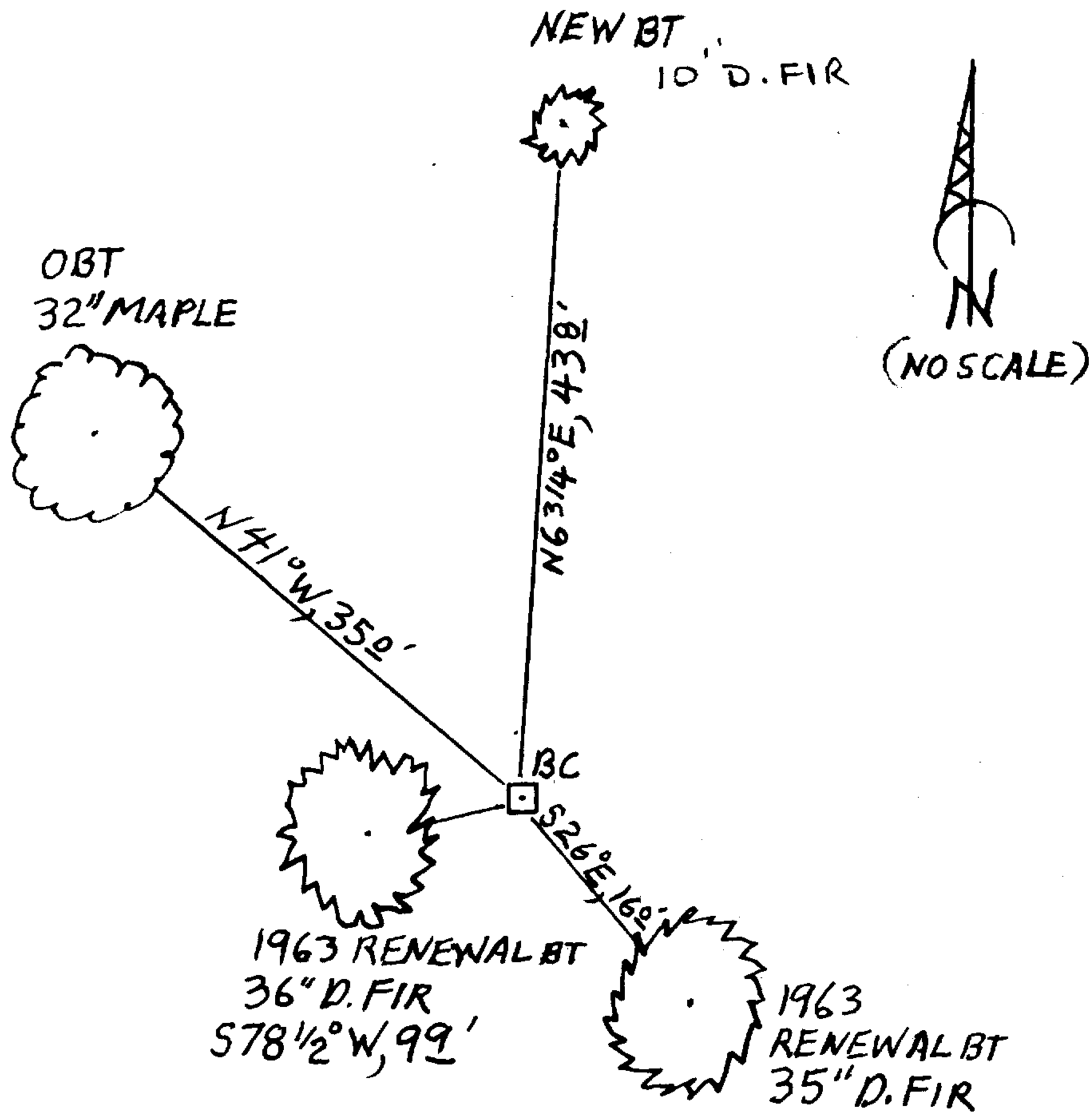
N/A

New Accessories

A 10 INCH DIAM. DOUGLAS FIR SCRIBED "1/4 S15CS" "BT" ON A DOUBLE BLAZE AND HAS LINE LINE BLAZES ON TRUNKS WEST EDGE. THIS TREE BEARS N63/4°E, 438 FEET DISTANT.

Sketch of Monument, Accessories, and General Area

Location & Comments



CORNER MONUMENT IS NEAR BOTTOM OF STEEP SOUTH SLOPE; OLD REPROD FIR TO WEST, YOUNG REPROD. FIR IN SE QUAD., NEW THINNING PARTIAL-CUT IN NE QUAD.

Comp. Decline. 15 1/4°E  
Agency DCSD  
Party Chief STEPHEN JOHN FLAUSE  
Note keeper Stephen John Flauser  
Witnesses MIKE S. KOCH

Surveyor's Seal

REGISTERED PROFESSIONAL LAND SURVEYOR

*Kristian O. DeGroot*

OREGON  
JULY 17, 1981  
KRISTIAN O. DeGROOT  
# 1941

RENEWAL 12/31/15