

GOVERNMENT CORNER RESTORATION FORM

FILED

TOWNSHIP 24S RANGE 07W SEC. 5 PLSS # 200700

Date: 11/6/2014 By: JC

DOUGLAS COUNTY OREGON

DATE SEPT. 22, 2014

This survey consists of:

Map: _____

Narrative: _____

Corner Rpt: CS 67/42-2

Corner Designation

CC
56 | 55

DOUGLAS COUNTY SURVEYOR

Previous Renewals 1963
Monument(s) Found: _____ (Condition and Source)

- Condition Report
- Not Found
- Renewed
- Unrecorded
- Surveyed In
- Referenced Out

FROM THE 1963 RENEWAL:

A 2 1/2 INCH DIAMETER BRASS CAP (MARKED AS AT RIGHT) ON 1 INCH I.D. IRON PIPE IS FIRMLY SET, BUT LEANING SLIGHTLY WEST, AND PROTRUDES 10 INCHES ABOVE GROUND.

MONUMENT DETAIL

COUNTY SURVEYORS OFFICE

T24S
R7W

C.C.
56 | 55
1963

Accessories Found

NO EVIDENCE OF O.B.T.'S. POSITION OF THE STUMPHOLE FOUND IN 1963 NOW FALLS IN AN OLD CAT-ROAD EXCAVATION.

THE TWO 1963 RENEWAL BEARING TREES:
AN 18" D. FIR NOW A 35 INCH DIAM. DOUGLAS FIR WITH THE BLAZE SCAR NO LONGER VISIBLE; BEARS S20°E, 11¹/₂ FEET DISTANT (AS PER RECORD).
A 14" D. FIR NOW A 30 INCH DIAM. DOUGLAS FIR WITH A FULLY HEALED DOUBLE BLAZE; BEARS S39°W, 82³/₄ FEET DISTANT (AS PER RECORD).

THE 3/4 INCH IRON PIPE FOUND IN 1963 WAS SEARCHED FOR (USING AN ELECTRONIC PIN FINDER AND A SHOVEL) BUT NO EVIDENCE WAS FOUND.

C.S. File 67/42-2

RENEWAL

Monument Set (Procedure and Description)

MONUMENT DETAIL

N/A

N/A

New Accessories

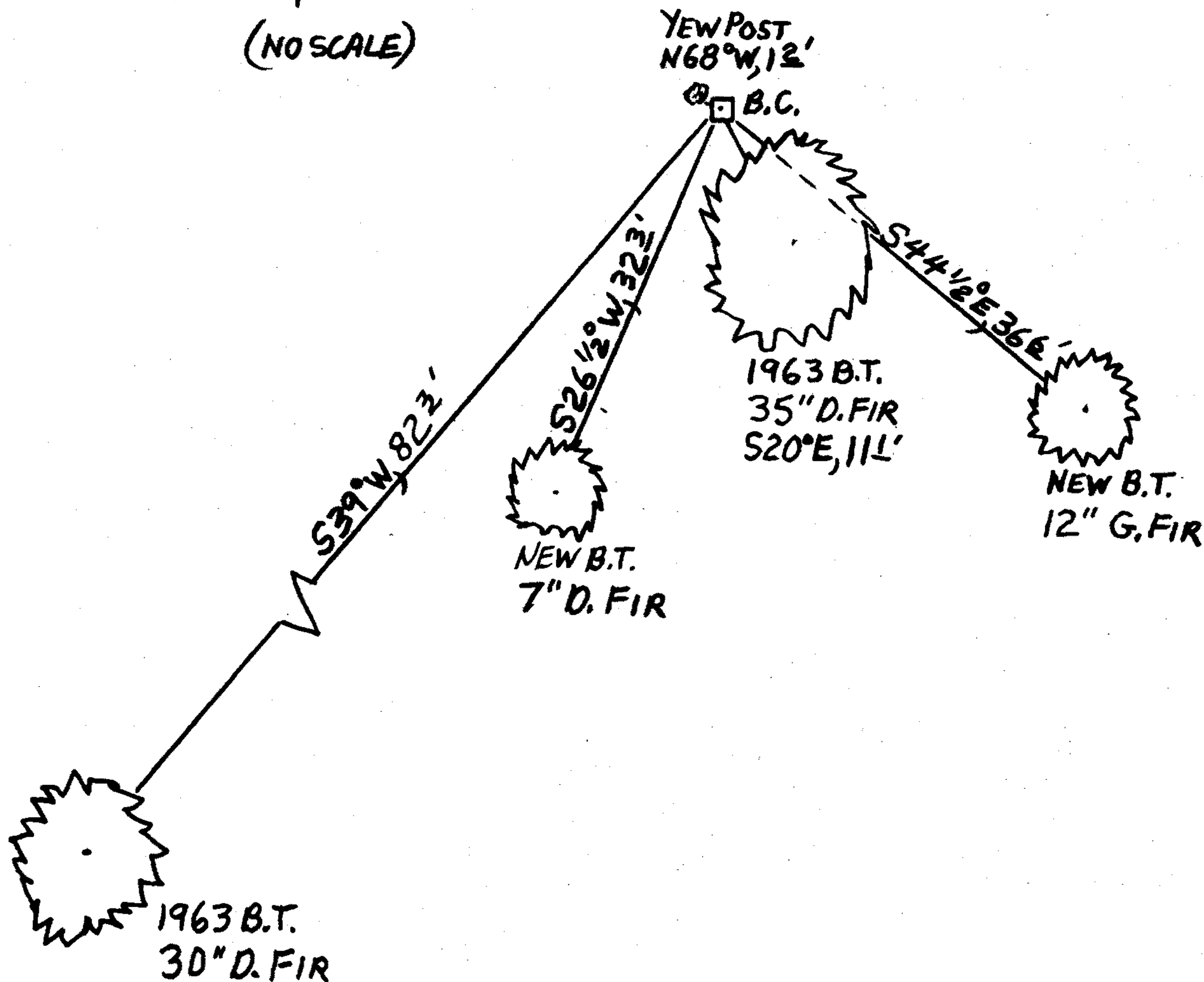

A 12 INCH DIAM. GRAND FIR SCRIBED "T24SR7WCCS6" "CSBT" ON A DOUBLE BLAZE; BEARS S44 1/2°E, 36° FEET DISTANT.

A 7 INCH DIAM. DOUGLAS FIR SCRIBED "T24SR7WCCS5CS" "BT" ON A DOUBLE BLAZE; BEARS S26 1/2°W, 32° FEET DISTANT.

A ROTTING BUT MOSTLY INTACT 24 INCH DIAM. 5 1/2 FOOT TALL YEW POST; BEARS N68°W, 12° FEET DISTANT.

Sketch of Monument, Accessories, and General Area

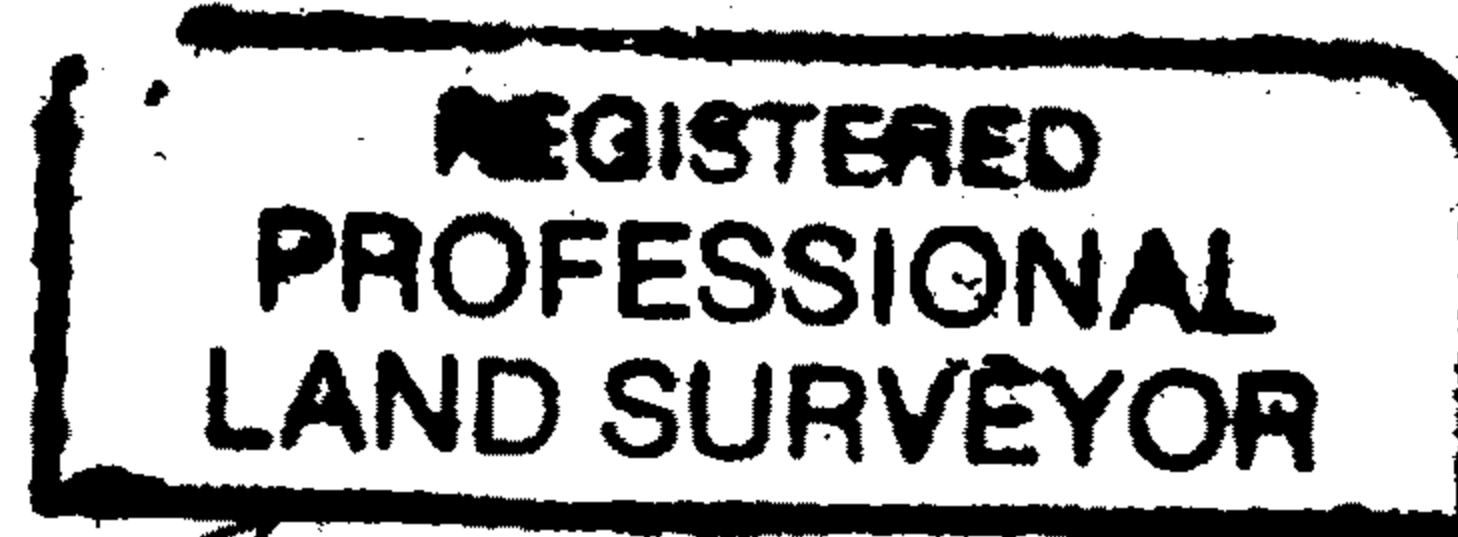
Location & Comments



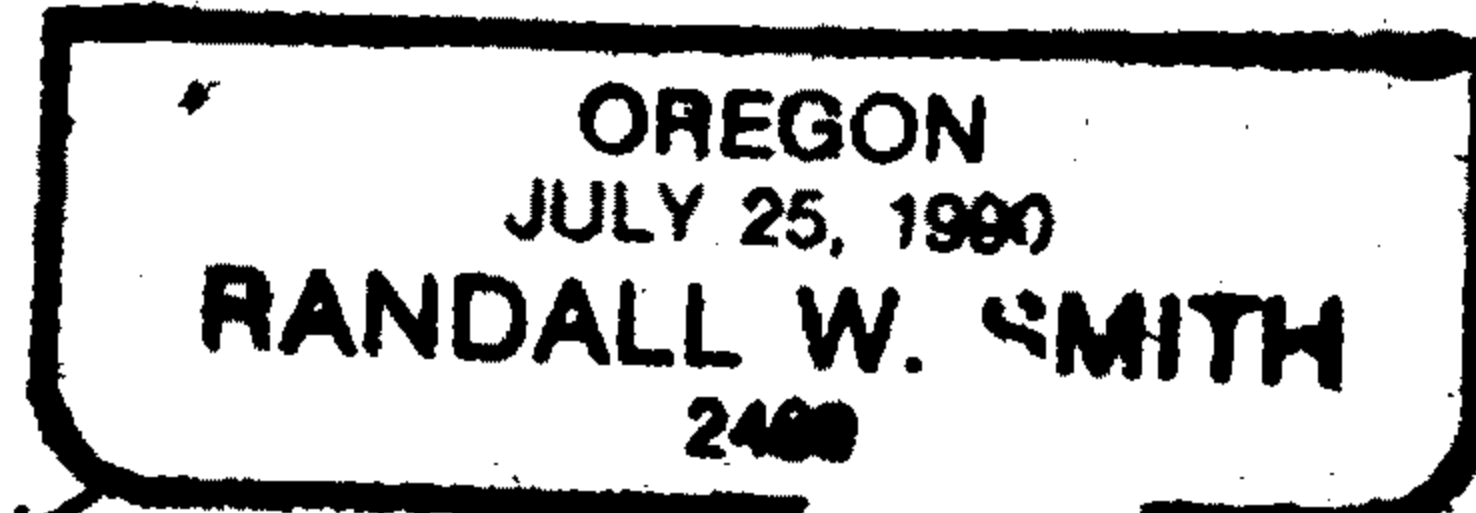
BRASS CAP MONUMENT IS 3 1/2 FEET NORTH OF AN E-W WIRE FENCE ON A GENTLE WEST SLOPE IN A VERY OLD MIXED FIR REPROD FOREST TO SOUTH WITH YOUNG REPROD FIR TO NORTH.

Comp. Decline. 15 1/2°E
Agency D.C.S.O.
Party Chief STEPHEN JOHN FLAUSE
Note keeper Stephen John Flause
Witnesses MIKE S. KOCH

Surveyor's Seal



Randall W. Smith



RENEWAL 6-30-2016