

GOVERNMENT CORNER RESTORATION FORM

FILED

TOWNSHIP 24 S RANGE 07 W SEC. 14 PLSS # 500460

Date: 9-15-2014 By: JC

This survey consists of:

DOUGLAS COUNTY OREGON

DATE AUG. 18, 2014

Map: _____

Narrative: _____

Corner Rpt: CS 67/4-50

Corner Designation

DOUGLAS COUNTY SURVEYOR

WP
S15 | S14

Previous Renewals 1893, 1958
Monument(s) Found: (Condition and Source)

- _____ Condition Report
- _____ Not Found
- Renewed
- _____ Unrecorded
- _____ Surveyed In
- _____ Referenced Out

MONUMENT DETAIL

FROM THE 1958 RENEWAL:
A 2 1/2 INCH DIAMETER BRASS CAP (MARKED AS AT RIGHT) ON A 1 INCH I.D. IRON PIPE LEANING SOUTH 0.5 FEET (DOWN SLOPE) OFF OF PLUMB. MONUMENT PROTRUDES 10 INCHES ABOVE A ROUGH MOUND OF STONE.

COUNTY SURVEYOR'S

O
F
F
I
C
E

T245

S15 | S14

WIT. COR.

R7W

1958

Accessories Found

ALL ACCESSORIES ARE MEASURED FROM PLUMB POSITION OF FOUND B.C. MONUMENT

NO EVIDENCE REMAINS OF ORIGINAL BEARING TREES.

EVIDENCE OF THE TWO 1893 RENEWAL B.T.S.:

A FIR 36" DIA. NOW A 5.5 INCH DIAM. 2 FOOT TALL SAWN FIR STUMP (WITH NO REMAINING BLAZE OR BARK SCRIBING; BEARS S51°E, 19 1/2 FEET DISTANT (AS PER RECORD).

A FIR 50" DIA. NOW A SHATTERED 3 FOOT TALL FIR STUMP WHICH WAS ONCE AT LEAST 50 INCHES IN DIAM. HAS NO BLAZE OR SCRIBING EVIDENCE REMAINING. THIS STUMP BEARS N79°W, 54 1/2 FEET DISTANT (AS PER RECORD).

THE ONE ADDITIONAL REFERENCE ADDED IN THE 1958 DCSD RENEWAL:

A 2 X 2 INCH CHISELED " + " AND A 1 1/4 INCH TALL " W.C. " IN A ROCK FACE (AS PREVIOUSLY DESCRIBED) THE " + " BEARS N14 1/2°W, 33 1/2 FEET DISTANT (RECORD N11 1/2°W, 34 1/2 FEET).

C.S. File 67/4-50

STEEP SITE AND NATURE OF FOUND STONE MOUND INDICATE MONUMENT HAS TILTED DOWNHILL. B.C. MONUMENT IS RETURNED TO PLUMB AND MOUND OF STONE IS STABILIZED. MONUMENT NOW PROTRUDES 9 INCHES ABOVE STONE MOUND.

N/A

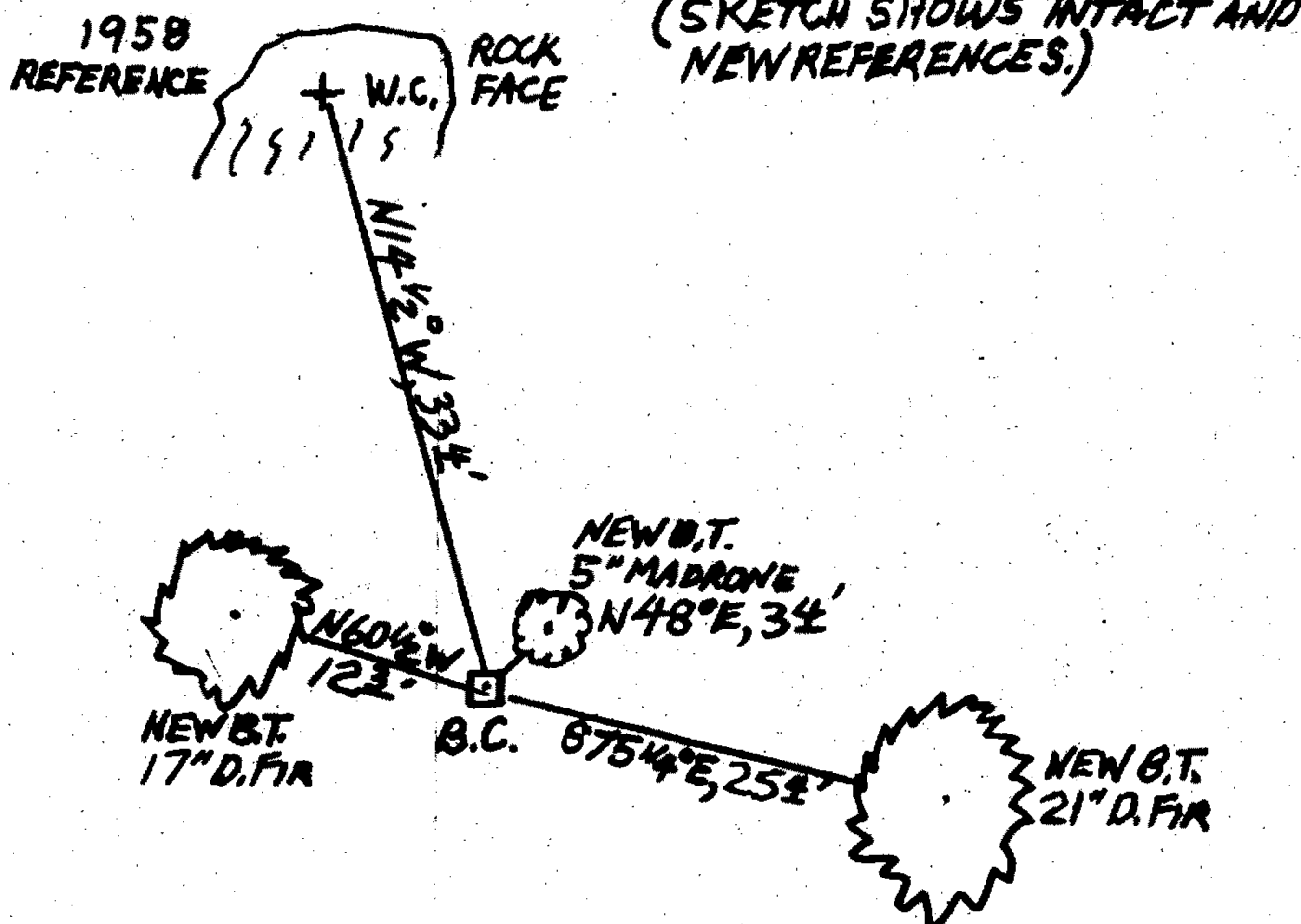

New Accessories

- 3 NEW BEARING TREES:
- A 5 INCH DIAM. MADRONE, SCRIBED "X" "CSBT" ON A HIGH-LOW BLAZE; BEARS N48°E, 3 1/2 FEET DISTANT.
- A 2 1/2 INCH DIAM. DOUGLAS FIR SCRIBED "WCS14CS" "BT" ON A DOUBLE BLAZE; BEARS S 75 1/4° E, 25 1/2 FEET DISTANT.
- A 1 1/2 INCH DIAM. DOUGLAS FIR SCRIBED "WCS15" "CSBT" ON A DOUBLE BLAZE; BEARS N 60 1/2° W, 12 1/2 FEET DISTANT.

ALSO A 1 1/4 x 1 1/4 INCH GREEN AND WHITE PAINTED STEEL FENCE POST PROTRUDING 3 FEET ABOVE GROUND (OF UNKNOWN ORIGIN); BEARS N 30° E, 12 FEET DISTANT.

Sketch of Monument, Accessories, and General Area


Location & Comments



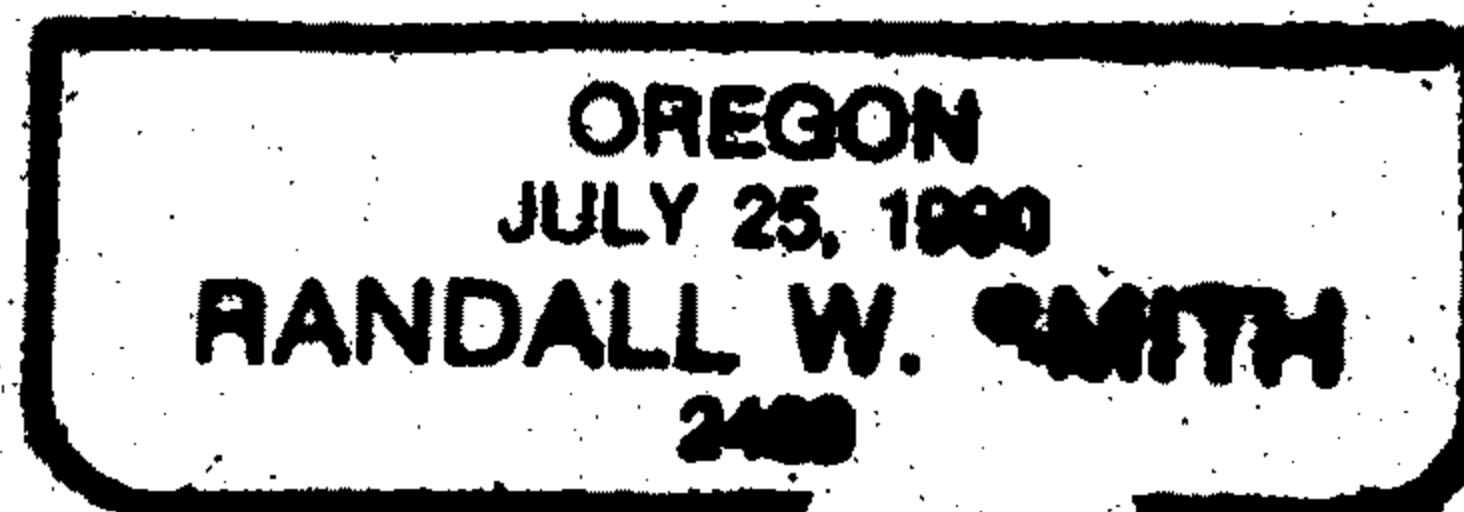
MONUMENT IS ON STEEP SOUTH SLOPE IN OLD NATURAL REPROD. MIXED FOREST. MONUMENT IS APPROX. 100 FEET NORTH FROM THE CENTERLINE OF COUGAR CREEK RD (Co. Rd #57C)

Comp. Decline. 15 1/2° E
Agency D.C.S.O.
Party Chief STEPHEN JOHN FLAUSE
Note keeper Stephen John Flause
Witnesses MIKE S. KOCH

Surveyor's Seal



Handwritten signature of Randall W. Smith



RENEWAL 6-30-2016