

GOVERNMENT CORNER RESTORATION FORM

FILED

TOWNSHIP 24 S RANGE 07 W SEC. 4 PLSS # 300640

Date: 9-15-2014 By: JC

This survey consists of:

DOUGLAS COUNTY OREGON

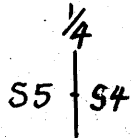
DATE AUG. 14, 2014

Map: \_\_\_\_\_

Narrative: \_\_\_\_\_

Corner Rpt: CS 67/41-48

Corner Designation



DOUGLAS COUNTY SURVEYOR

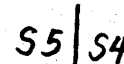
Previous Renewals PROPORTIONED REESTB. 1963 (BLM)  
Monument(s) Found: (Condition and Source)

- \_\_\_\_\_ Condition Report
- \_\_\_\_\_ Not Found
- Renewed
- \_\_\_\_\_ Unrecorded
- \_\_\_\_\_ Surveyed In
- \_\_\_\_\_ Referenced Out

FROM THE 1963 BLM RESURVEY A 3 1/4 INCH DIAMETER BRASS CAP (MARKED AS AT RIGHT) ON A 2 INCH I.D. PROTRUDES 8 INCHES ABOVE GROUND AND LEANS APPROXIMATELY N65°E, 0.8 OFF OF PLUMB.

MONUMENT DETAIL

U.S. CADASTRAL SURVEY



T24SR7W  
1962

BUREAU OF LAND MANAGEMENT

Accessories Found

ALL ACCESSORIES ARE MEASURED FROM FOUND B.C. MONUMENTS PLUMB POSITION.

A SEARCH WAS MADE FOR ORIGINAL BEARING TREES, NO EVIDENCE WAS FOUND.

EVIDENCE OF THE TWO 1963 BLM RESURVEY B.T.'S.

A FIR 20" DIA. NOW A 28 INCH DIAM., 2 FOOT TALL BURN AND ROTTED FIR STUMP WITH BLAZE EVIDENCE IS OPENED TO FIND THE SCRIBING "BT". THIS STUMP BEARS N5°E, 292 FEET DISTANT (AS PER RECORD).

A FIR 6" DIA. NOW A 12 INCH DIAM., 1 1/2 FOOT TALL BROKEN AND ROTTED FIR STUMP WITH BLAZE EVIDENCE IS OPENED TO FIND THE SCRIBING "BT". THIS STUMP BEARS N88°E, 28 1/2 FEET DISTANT (AS PER RECORD).

C.S. File 67/41-48

RENEWAL

Monument Set (Procedure and Description)

MONUMENT DETAIL

N/A

THE FOUND BRASS CAP MONUMENT IS RETURNED TO PLUMB AND NOW PROTRUDES 6 INCHES ABOVE GROUND.

New Accessories

A 6 INCH DIAM. DOUGLAS FIR SCRIBED "X" "BT" ON A HIGH-LOW BLAZE; BEARS N04°E, 19.8 FEET DISTANT.

A 7 INCH DIAM. DOUGLAS FIR SCRIBED "1/4 S4" "CSBT" ON A DOUBLE BLAZE; BEARS S46°E, 6.6 FEET DISTANT.

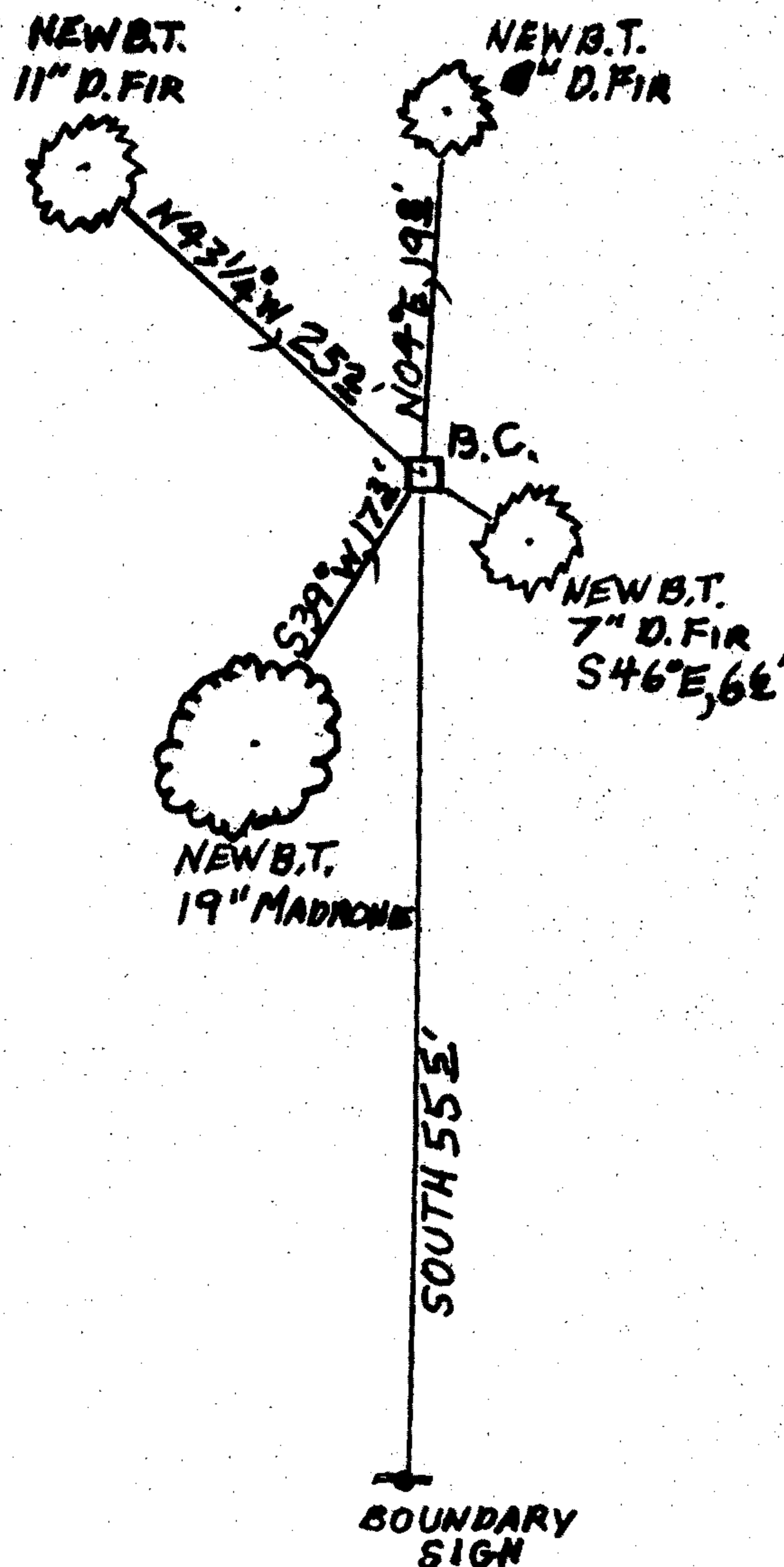

A 19 INCH DIAM. MADRONE SCRIBED "1/4 S5 CS" "BT" ON A DOUBLE BLAZE; BEARS S39°W, 17.3 FEET DISTANT.

A 11 INCH DIAM. DOUGLAS FIR SCRIBED "1/4 S5 CS" "BT" ON A DOUBLE BLAZE; BEARS N43 1/4°W, 25.2 FEET DISTANT.

A 4x8 INCH YELLOW BOUNDARY SIGN ON AN IRON ROD SET PROTRUDING 2 FEET ABOVE GROUND; BEARS SOUTH, 55.5 FEET DISTANT.

Sketch of Monument, Accessories, and General Area (SKETCH ONLY SHOWS NEW REF.'S)

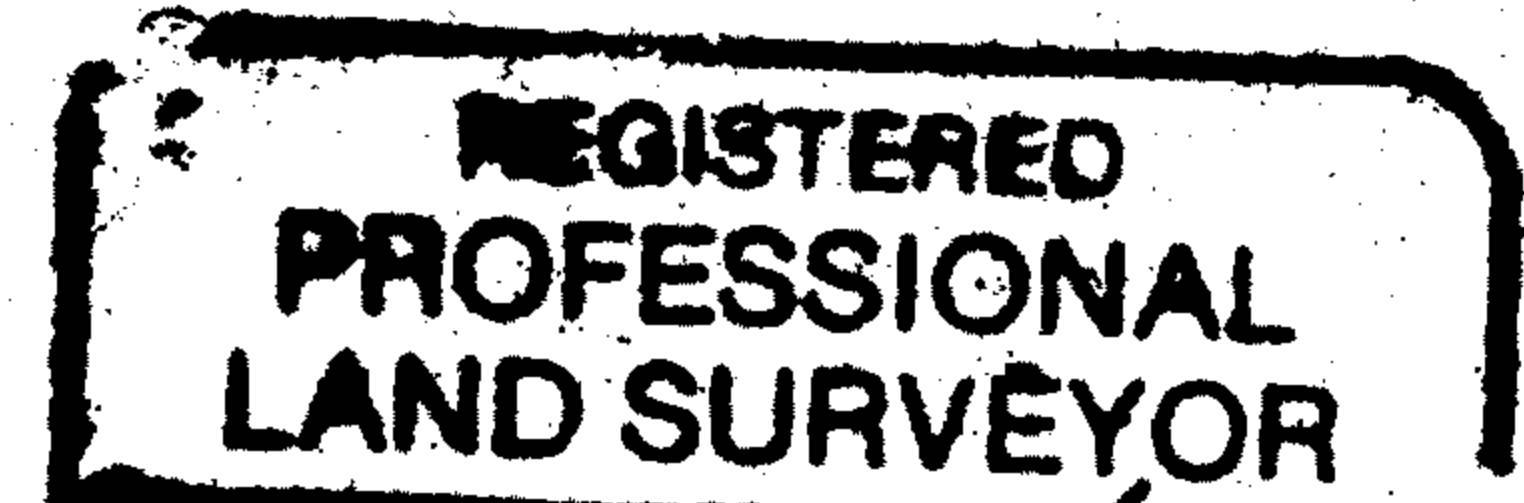
Location & Comments



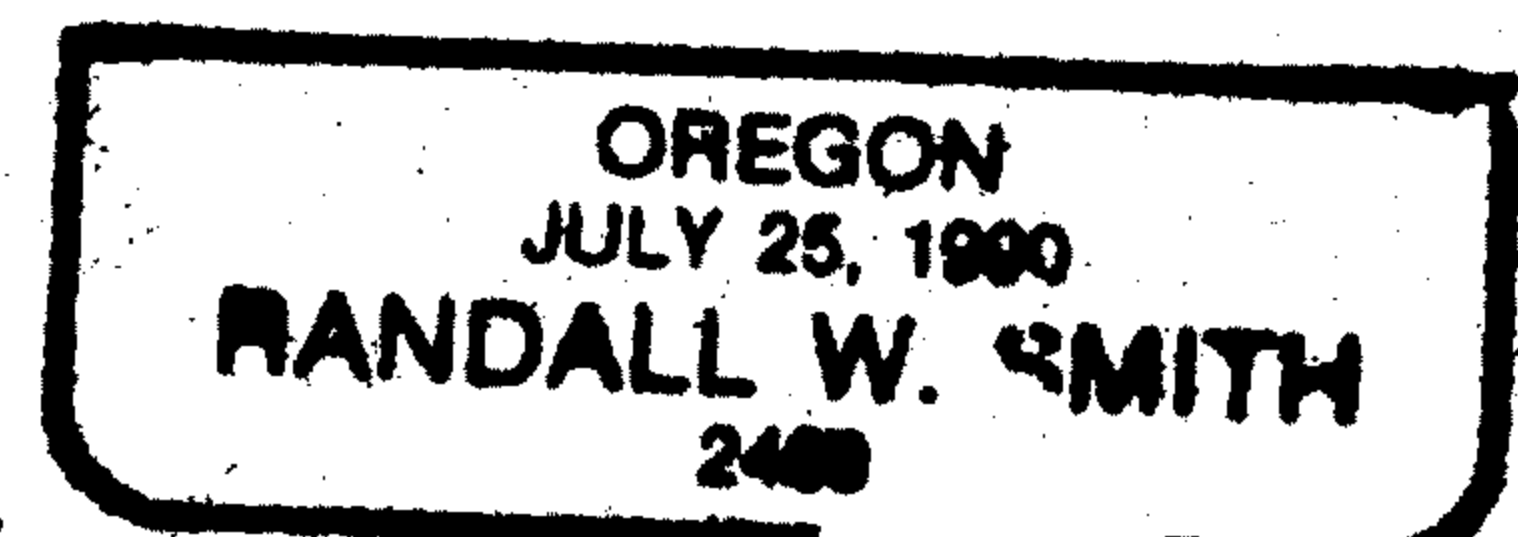
MONUMENT IS ON STEEP NE'LY SLOPE IN OLDER FIR REPROD. WITH SOME SCATTERED MADRONE AND OAK. THE TOP OF A SSE-NNW RUNNING RIDGE IS SOUTH 60 FEET FROM THE B.C.

Comp. Decline. 15 1/2° E  
Agency D.C.S.O.  
Party Chief STEPHEN JOHN FLAISE  
Note keeper Stephen John Flaish  
Witnesses MIKE S. KOCH

Surveyor's Seal



*Randall W. Smith*



Renewal 6-30-2016