

GOVERNMENT CORNER RESTORATION FORM

FILED

TOWNSHIP 24 S RANGE 07 W SEC. 1 PLSS # 600640

Date: 8/4/2014 By: JC

DOUGLAS COUNTY OREGON

DATE JULY 17, 2014

This survey consists of:

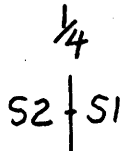
Map: _____

Narrative: _____

Corner Rpt: CS 67/41-29

Corner Designation

DOUGLAS COUNTY SURVEYOR



Previous Renewals 1958 & BLM 1958
Monument(s) Found: _____ (Condition and Source)

- _____ Condition Report
- _____ Not Found
- Renewed
- _____ Unrecorded
- _____ Surveyed In
- _____ Referenced Out

FROM THE 1958 BLM SURVEY:

A 3 1/4 INCH DIAMETER BRASS CAP (MARKED AS AT RIGHT) ON A 2 INCH I.D. IRON PIPE IS SET PLUMB AND PROTRUDING 2 INCHES ABOVE A ROUGH MOUND OF STONE WHICH IS NOW MOSTLY COVERED BY SOIL.

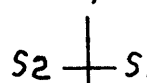
FROM THE 1958 RENEWAL:

A 2 1/2 INCH DIAM. BRASS CAP (MARKED AS AT LOWER RIGHT) ON A 1 INCH I.D. IRON PIPE IS SET PLUMB AND PROTRUDING 6 INCHES ABOVE THE MOUND OF STONE. THIS MONUMENT IS SET ON THE NORTH EDGE OF THE BLM MONUMENT.

MONUMENT DETAIL

U.S. CADASTRAL SURVEY

1/4




T 24 S R 7 W

1958

BUREAU OF LAND MANAGEMENT

COUNTY SURVEYORS OFFICE

T 24 S



R 7 W

1958

Accessories Found

ACCESSORIES ARE MEASURED FROM BLM MONUMENT.

EVIDENCE OF THE TWO O.B.T.'s:

A FIR 24 INCH DIA. NOW A ROTTEN AND BROKEN 17 INCH DIA. 8 FOOT TALL FIR SNAG WITH AN OPEN ROTTED BLAZE SHOWING A POSSIBLE SCRIBED "BT"; BEARS S 25° E, 11 3/4 FEET DISTANT (RECORD S 25° E, 13 3/4 FEET IS POSSIBLY A SLOPE MEASUREMENT TO CENTER OF TRUNK).

A FIR 36" DIA. NOW A SHATTERED AND ROTTED 5.5 INCH DIA. 6 FOOT TALL FIR STUMP WITH NO REMAINING BLAZE EVIDENCE; BEARS S 10° W, 9 3/4 FEET DISTANT (AS PER RECORD).

THE 1958 D.C.S.O. RENEWAL B.T.:

A 44" D. FIR NOW A 5 7/8 INCH DIAM. DOUGLAS FIR WITH A FULLY HEALED SINGLE BLAZE AND A BARK BLAZE NO LONGER SHOWING SCRIBING; BEARS N 76° E 22 3/4 FEET DISTANT (RECORD N 80° E 22 3/4 FT.) THIS TREE ALSO HAS A BT TAG OF UNKNOWN ORIGIN SHOWING THE 1958 BEARING AND DIST. AND DATED 2/13/03.

THE 1958 BLM RENEWAL B.T.'s:

A FIR 10" DIA. NOW A 2 INCH DIAM. DOUGLAS FIR WITH A FULLY HEALED DOUBLE BLAZE AND A SINGLE BARK BLAZE SCRIBED "1/4 S1 BT"; BEARS N 20° E, 48 3/4 FEET DISTANT (AS PER RECORD).

A FIR 1 7/8" DIA. NOW A 23 INCH DIAM. DOUGLAS FIR WITH A FULLY HEALED DOUBLE BLAZE AND A SINGLE BARK BLAZE SCRIBED "1/4 S2 BT"; BEARS N 3 1/2° W, 44 3/4 FEET DISTANT (AS PER RECORD).

AND A BEARING TREE OF UNKNOWN ORIGIN (BUT WITH A B.T. TAG DATED 2/13/03):

A 17 INCH DIA. DOUGLAS FIR WITH A FULLY HEALED DOUBLE BLAZE AND A SINGLE BARK BLAZE SHOWING NOW ILLEGIBLE SCRIBING; BEARS S 24° W, 50 1/2 FEET DISTANT (FOUND B.T. TAG INDICATES A MEASUREMENT OF S 24° W, 51 1/2 FEET).

C.S. File 67/41-29

N/A

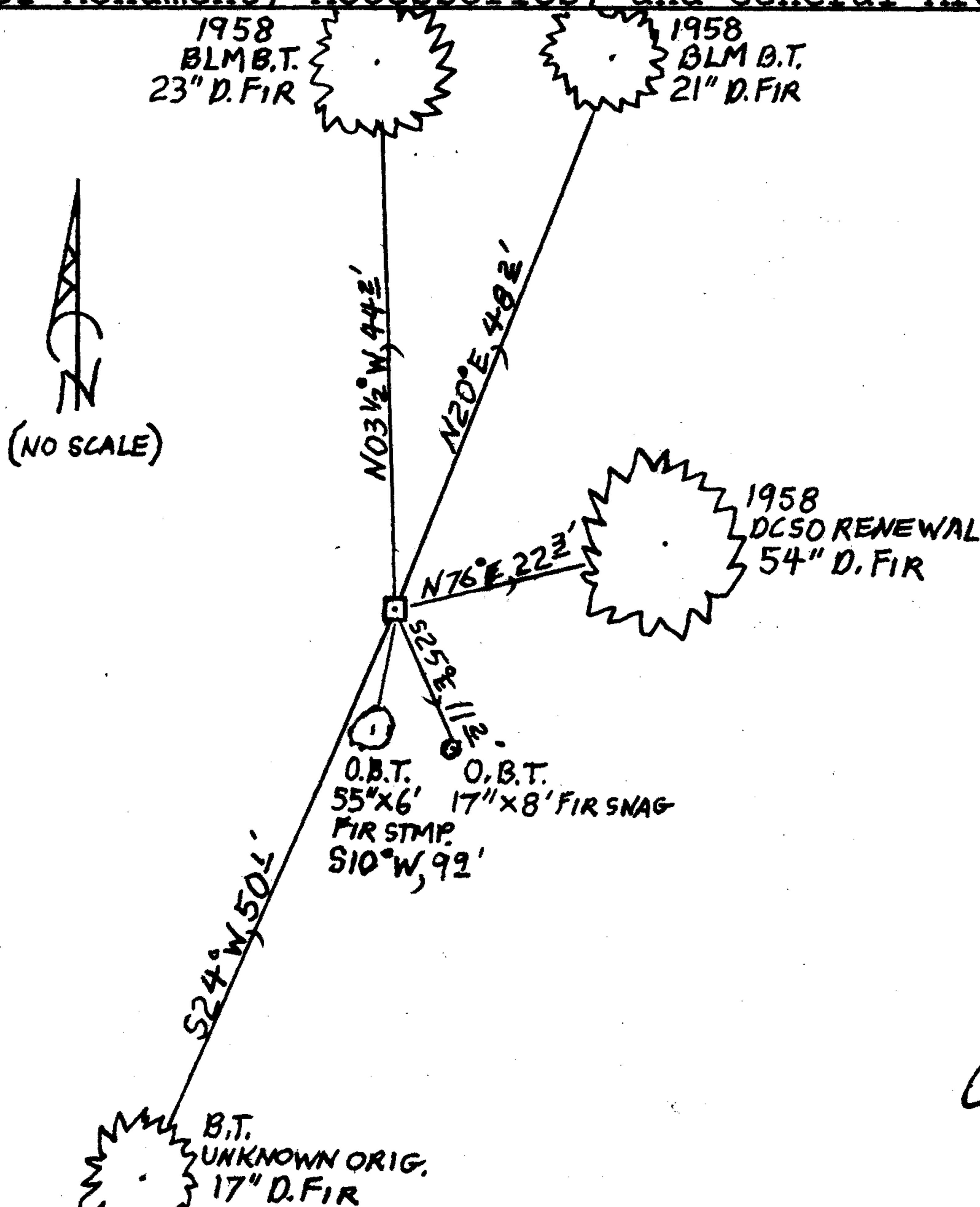
N/A

New Accessories

ALL ACCESSORIES ARE FLAGGED AND ARE TAGGED WITH TAGS SHOWING MEASUREMENTS FROM THIS RENEWAL.

Sketch of Monument, Accessories, and General Area

Location & Comments



MONUMENT IS ON MODERATE SE SLOPE APPROX. 40 FT. ABOVE DRAW BOTTOM. MONUMENT IS IN FIR AND MAPLE FOREST WITH OLD REPROD. TO THE SOUTH AND OLD GROWTH TO THE NORTH.

Comp. Decline. 15 1/2° E
Agency N. C. S. O.
Party Chief STEPHEN JOHN FLAUSE
Note keeper Stephen John Flause
Witnesses MIKE S. KOCH

Surveyor's Seal

REGISTERED PROFESSIONAL LAND SURVEYOR

Randall W. Smith

OREGON
JULY 25, 1900
RANDALL W. SMITH
2408

Renewal 6-30-2016