

GOVERNMENT CORNER RESTORATION FORM

FILED

TOWNSHIP 24S RANGE 06W SEC. 20 PLSS # 300300

Date: 6/2/2014 By: JC

This survey consists of:

DOUGLAS COUNTY OREGON

DATE MARCH 19, 2014

Map: _____

Narrative: _____

Corner Rpt: CS 67/41-20

Corner Designation

DOUGLAS COUNTY
SURVEYOR

S20 | S21
S29 | S28

Previous Renewals NONE OF RECORD
Monument(s) Found: (Condition and Source)

- ___ Condition Report
- ___ Not Found
- ___ Renewed
- ___ Unrecorded
- ___ Surveyed In
- ___ Referenced Out

A 12 x 12 INCH x 4 INCH THICK SANDSANDSTONE (ROUGHLY SQUARE SHAPED SLAB) UNMARKED WITH A 1/2 INCH DIAMETER THIN WALLED PIPE PROTRUDES APPROX. 12 INCHES ABOVE GROUND THROUGH HOLE NEAR CENTER. STONE IS ON SURFACE OF GROUND TILTING NORTH, IRON PIPE IS PLUMB BELOW STONE BUT IS SLIGHTLY BENT AND LEANING NORTHERLY ABOVE.

MONUMENT DETAIL

THERE IS NO RECORD OF THIS MONUMENT HAVING BEEN SET. COULD BE FROM 1919 SURVEYS IN AREA. A VERY OLD FALLEN WIRE FENCE RUNNING NORTH-SOUTH PASSES RIGHT THROUGH MONUMENT FOUND.

Accessories Found

EVIDENCE FROM ORIGINAL SURVEY

"TOP OF ASCENT ON NW SLOPE OF HILL" IS SOUTH 2.00 CHAINS FROM FOUND MONUMENT (AS PER ORIGINAL RECORD).

POSSIBLE EVIDENCE OF TWO D.B.T.'S, NO EVIDENCE OF SE AND SW B.T.'S REMAINING. A LAUREL, 12 INS. DIAM. IS NOW A LARGE INDISTINCT ROOT-HOLE NEAR THE RECORD N81°E, 62 1/2 FEET DISTANT.

A LAUREL 16 INS. DIAM. IS NOW A POSSIBLE ROOT-HOLE AND STUMP SHELF (FORMED BY ROOT-HOLE ON STEEP SLOPE) IS NEAR THE RECORD N82°W, 56 1/2 FEET DISTANT.

C.S. File CS 67/41-20

EVIDENCE FOUND AND A CONFIRMING G-15 QUALITY GPS TIE ALL INDICATE FOUND STONE AND I.P. IS LIKELY MONUMENTING ORIGINAL CORNER POSITION.

N/A

FOUND STONE PORTION OF MONUMENT IS LEVELLED AND PLUMBED OVER THE FOUND PLUMB PORTION OF 1/2 INCH DIA. IRON PIPE. THE PROTRUDING PORTION OF THE I.P. IS STRAIGHTENED TO BE PLUMB.

New Accessories

A 6 INCH DIAM. DOUGLAS FIR SCRIBED "X CS" "BT ON A HIGH-LOW BLAZE; BEARS N74°14'E, 16² FEET DISTANT.

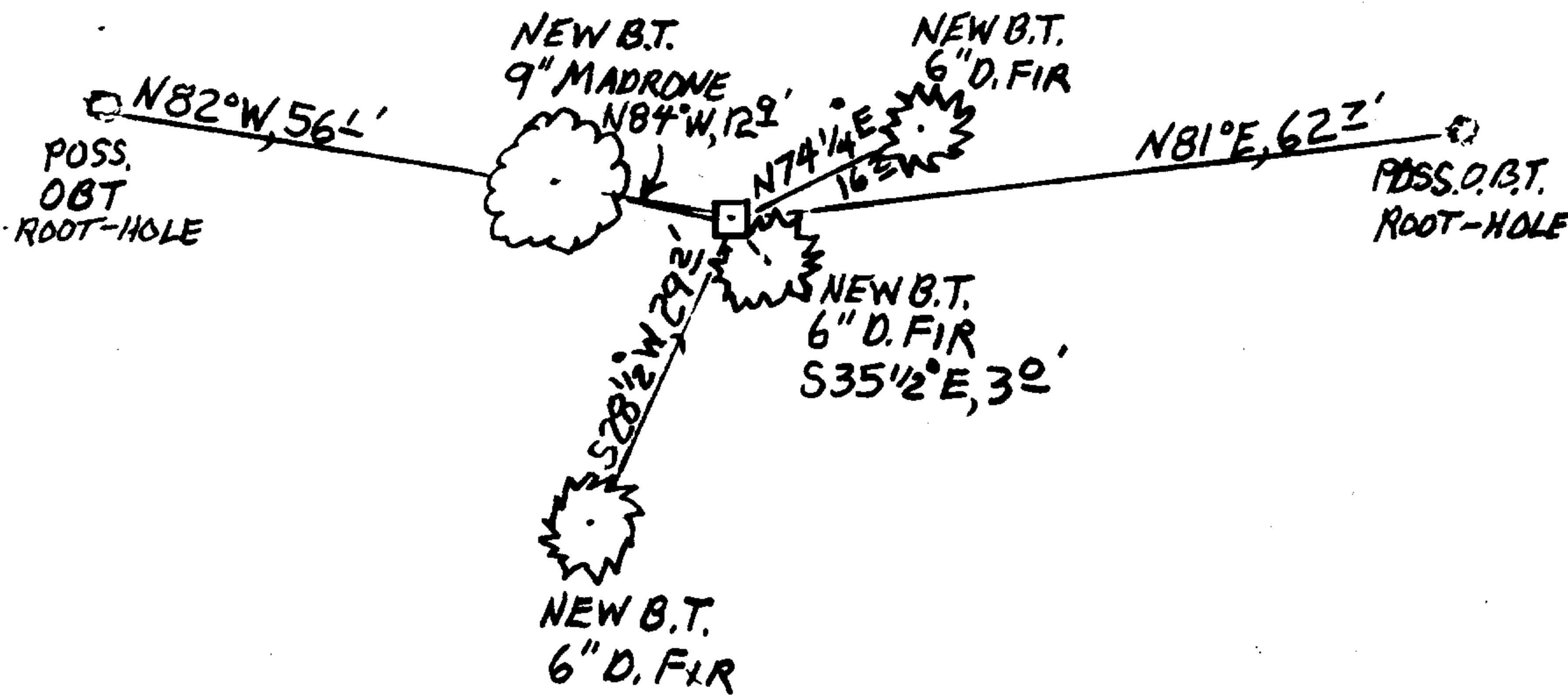

A 6 INCH DIAM. DOUGLAS FIR SCRIBED "T245 R6W S28 CS" "BT" ON A DOUBLE BLAZE; BEARS S35°12'E, 3² FEET DISTANT.

A 6 INCH DIAM. DOUGLAS FIR SCRIBED "X" "CS BT" ON A HIGH-LOW BLAZE; BEARS S28°12'W, 29² FEET DISTANT.

A 9 INCH MADRONE SCRIBED "T245 R6W S20 CS" "BT" ON A DOUBLE BLAZE; BEARS N84°W, 12² FEET DISTANT.

Sketch of Monument, Accessories, and General Area


Location & Comments



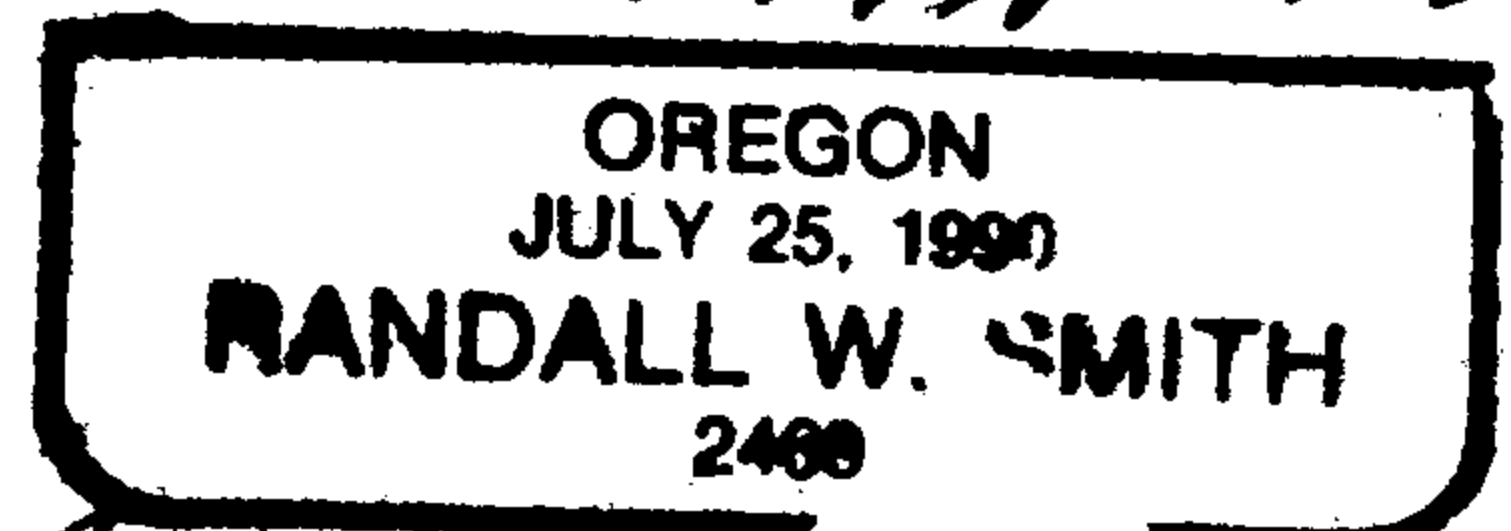
MONUMENT IS ON STEEP NORTH SLOPE IN 60 YEAR OLD FIR AND MADRONE FIRE REPROD. FOREST.

Comp. Decline. 15°12'E
Agency DCSO
Party Chief STEPHEN JOHN FLAUSE
Note keeper Stephen John Flause
Witnesses M.S. KOCH

Surveyor's Seal



Handwritten signature of Randall W. Smith



RENEWAL 6-30-2014