

GOVERNMENT CORNER RESTORATION FORM

TOWNSHIP 24S RANGE 06W SEC. 15 PLSS # 400400

DOUGLAS COUNTY OREGON

DATE FEB. 21, 2014

FILED
Date: 3/7/2014 By: JC
This survey consists of:

Map: _____

Narrative: _____
Corner Rpt: CS 67/41-17

Corner Designation

S16 | S15
S21 | S22

DOUGLAS COUNTY
SURVEYOR

Previous Renewals 1958, 1998
Monument(s) Found: (Condition and Source)

- ___ Condition Report
- ___ Not Found
- ___ Renewed
- ___ Unrecorded
- ___ Surveyed In
- ___ Referenced Out

A 2 1/2 INCH DIAMETER BRASS CAP (MARKED AS AT RIGHT) ON A 1 INCH I.D. IRON PIPE SET PROTRUDING 8 INCHES ABOVE GROUND.

MONUMENT DETAIL
SURVEYORS OFFICE

OFFICE
S16 | S15
S21 | S22
T24SR6W
1958

Accessories Found

EVIDENCE OF NE AND NW ORIGINAL B.T.'S DESTROYED BY ROCK QUARRY EXCAVATION. EVIDENCE OF SW AND SE O.B.T.'S REMAINS:
A FIR 11" DIA. NOW A VERY ROTTEN 48 INCH DIA. 2 FOOT TALL DOUGLAS FIR STUMP WITH OLD BLAZE SEARCH, AXE MARKS (NO EVIDENCE OF SCRIBED LOG REMAINS); BEARS S17°W, 82³ FEET DISTANT (RECORD S17°W, 87⁴ FEET; COULD BE A SLOPE MEASUREMENT).
A Y. OAK 11" DIA. NOW A LARGE DISTINCT ROOT-HOLE AGREES REASONABLY WITH ORIGINAL RECORD OF S75°4'E, 85⁸ FEET DISTANT.

EVIDENCE OF THREE 1958 RENEWAL B.T.'S. NW ASH DESTROYED BY QUARRY WORK.
AN 8" W. OAK NOW A LARGE SHALLOW ROOT-HOLE CONTAINING WHITE OAK ROOT REMAINS; BEARS N64°12'E, 164² FEET DISTANT (AS PER RECORD).
A 6" W. OAK, NOW A 13 INCH DIAM. WHITE OAK, NO LONGER SHOWING BLAZE EVIDENCE; BEARS S33°12'E, 44² FEET DISTANT (AS PER 1998 RENEWAL RECORD).
A 15" R. FIR, NOW A VERY ROTTEN 30 INCH DIAM. 1 FOOT TALL DOUGLAS FIR STUMP, WHICH IS OPENED TO FIND THE SCRIBING "BT"; BEARS S65°W, 188³ FEET DISTANT (AS PER RECORD).

THE 1998 RENEWAL B.T.'S
A 9" W. OAK NOW A 14 INCH DIA. WHITE OAK WITH A FULLY HEALED SINGLE BLAZE; BEARS S29°W, 73² FEET DISTANT (AS PER RECORD).
A 14" W. OAK (MISIDENTIFIED SPECIES) NOW AN 18 INCH DIAM. BLACK OAK WITH A FULLY HEALED SINGLE BLAZE; BEARS S82°E, 76⁸ FEET DISTANT (AS PER RECORD).

Monument Set (Procedure and Description)

MONUMENT DETAIL

N/A

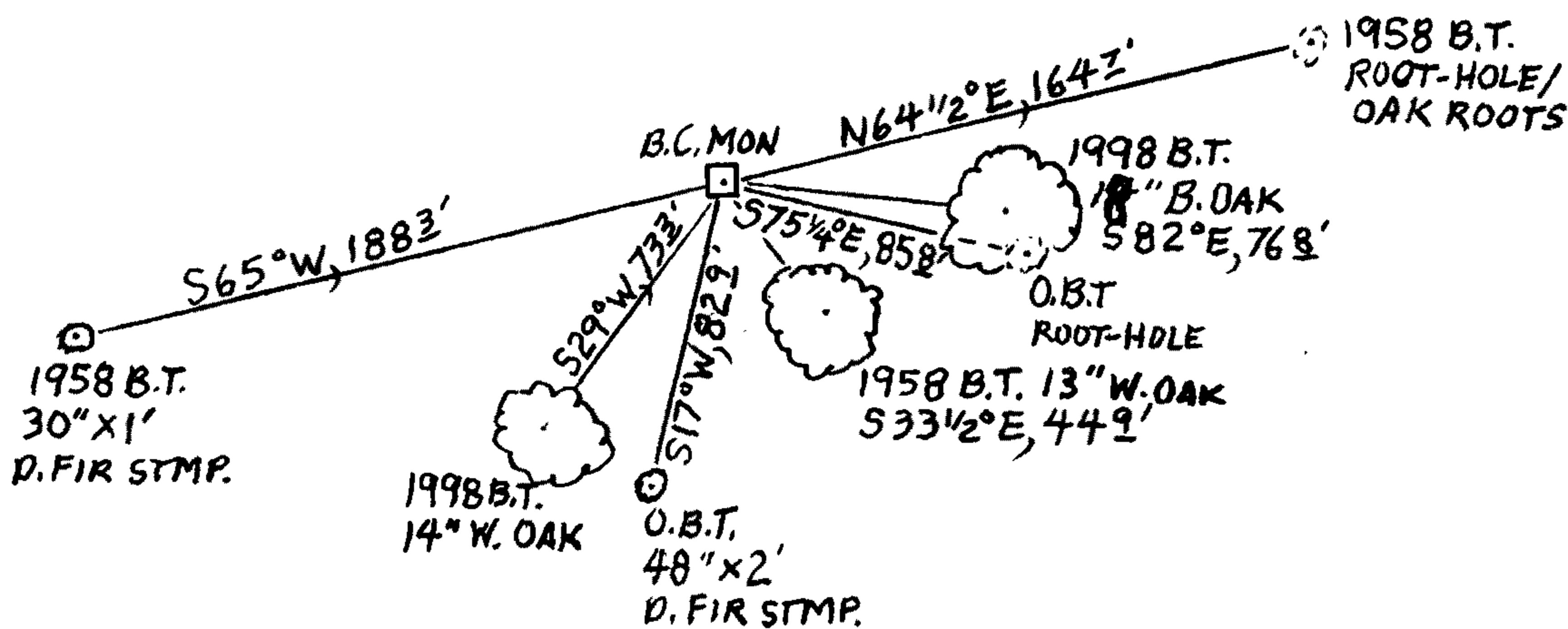
N/A

New Accessories

TAGGED AND FLAGGED FOUND B.T.'S

Sketch of Monument, Accessories, and General Area

Location & Comments



MONUMENT IS ON FLAT PASTURELAND
 65 FEET NORTH OF SMALL SEASONAL
 STREAM AND APPROX. 170 FEET SOUTH
 FROM SOUTH EDGE OF LARGE QUARRY OPER-
 ATION.

MONUMENT IS NEAR FOOT OF YOUNG FIR
 REPROD. COVERED NORTH SLOPE.

Comp. Decline. 15 1/2° E

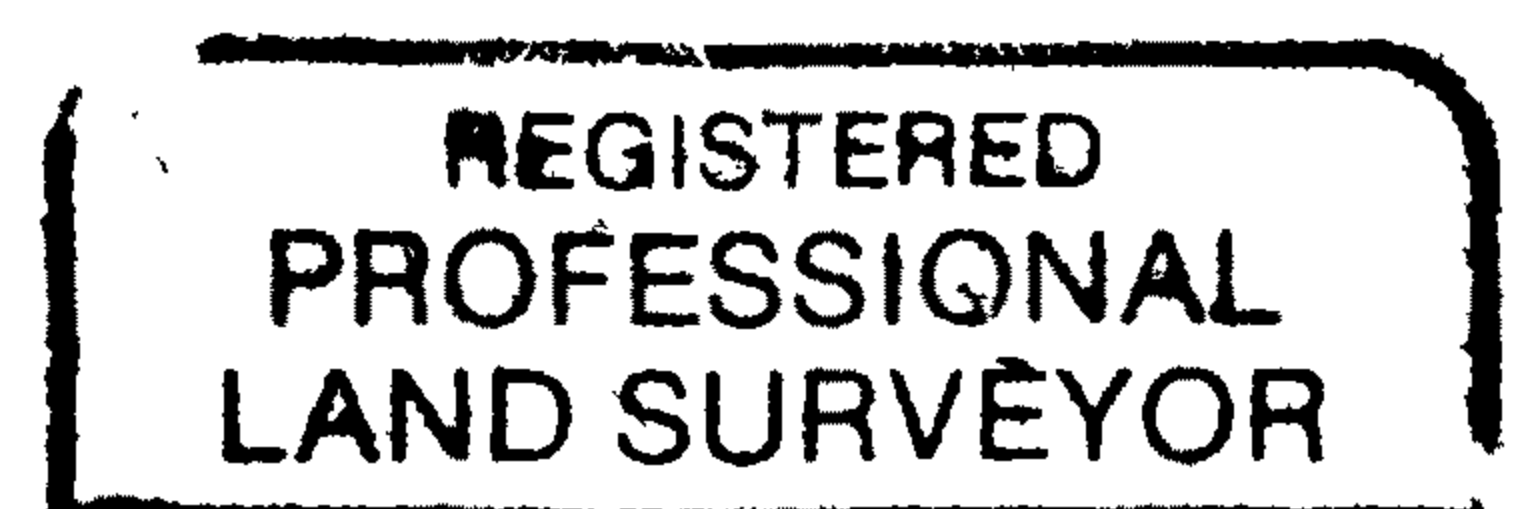
Agency DCSO

Party Chief STEPHEN JOHN FLAUSE

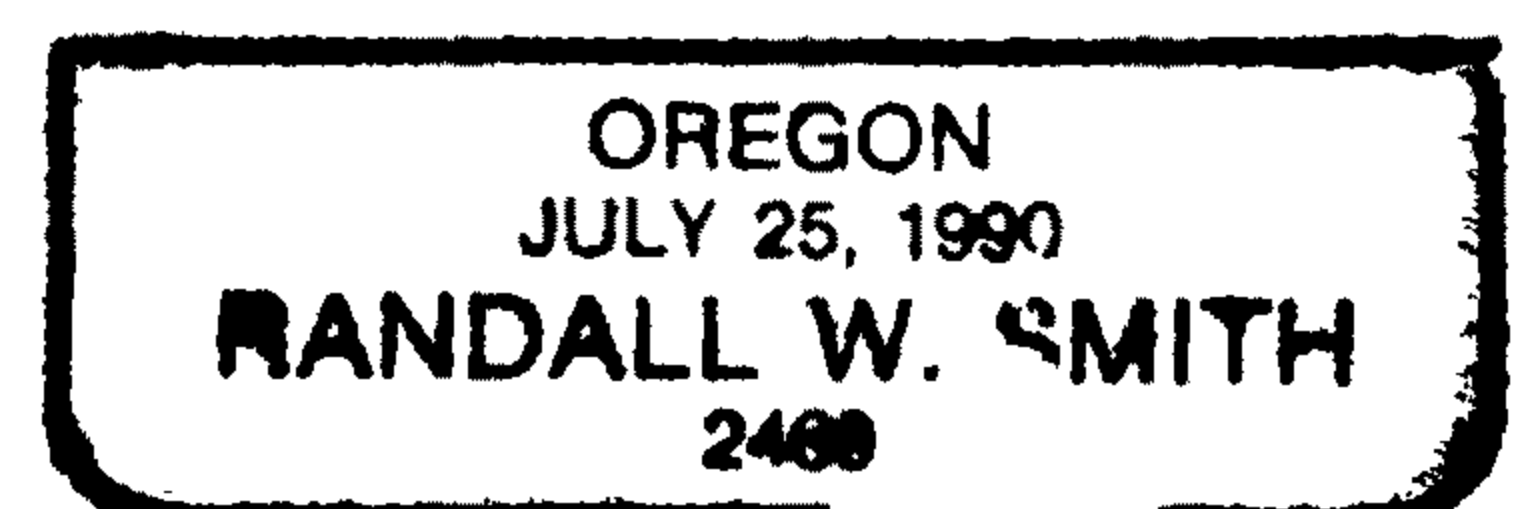
Note keeper Stephen John Flause

Witnesses MIKE S. KOCH

Surveyor's Seal



Randall W. Smith



RENEWAL 6-30-2014