

GOVERNMENT CORNER RESTORATION FORM

FILED

TOWNSHIP 21S RANGE 04W SEC. 19 PLSS # 140340

Date: 9-18-2013 By: [Signature]

This survey consists of:

DOUGLAS COUNTY OREGON

DATE AUG. 1, 2013

Map: _____

Narrative: _____

Corner Designation

Corner Rpt: C567/38-56

DOUGLAS COUNTY
SURVEYOR

C 1/4

Previous Renewals 1986
Monument(s) Found: _____ (Condition and Source)

- _____ Condition Report
- _____ Not Found
- Renewed
- _____ Unrecorded
- _____ Surveyed In
- _____ Referenced Out

THE 1962 CENTER QUARTER SET BY SHANER
A 1 INCH I.D. ALUMINUM PIPE FIRMLY AND PLUM-
BLY SET PROTRUDING 10 INCHES ABOVE GROUND.

N/A

MONUMENT DETAIL

Accessories Found

EVIDENCE OF THE THREE 1962 SHANER BEARING TREES.
A 10" D. FIR NOW A VERY ROTTEN 12 INCH DIAM, 10 INCH TALL, FIR STUMP WITH NO BLAZE OR SCRIBE EVIDENCE REMAINING; BEARS S 47° W, 102 1/2 FEET DISTANT (AS PER RECORD).
A 48" D. FIR STUMP NOW A ROTTEN 48 INCH DIAMETER, 3 FOOT TALL, DOUGLAS FIR STUMP WITH NO BLAZE OR SCRIBE EVIDENCE REMAINING; BEARS S 87° W, 66 1/2 FEET DISTANT (AS PER RECORD).
A 26" D. FIR NOW A 28 INCH DIAM. 2 FOOT TALL VERY ROTTEN DOUGLAS FIR STUMP WITH POSSIBLE BLAZE BUT NO SCRIBE EVIDENCE REMAINING; BEARS S 84° E, 55 1/2 FEET DISTANT (AS PER RECORD).

THE 1986 RENEWAL BEARING TREE.
A 7" FIR NOW A 16 INCH DIAMETER DOUGLAS FIR WITH A FULLY SINGLE BLAZE ("W" NAIL NOT FOUND); BEARS N 87° W, 1 1/2 FEET DISTANT (AS PER RECORD).

Monument Set (Procedure and Description)

MONUMENT DETAIL

N/A

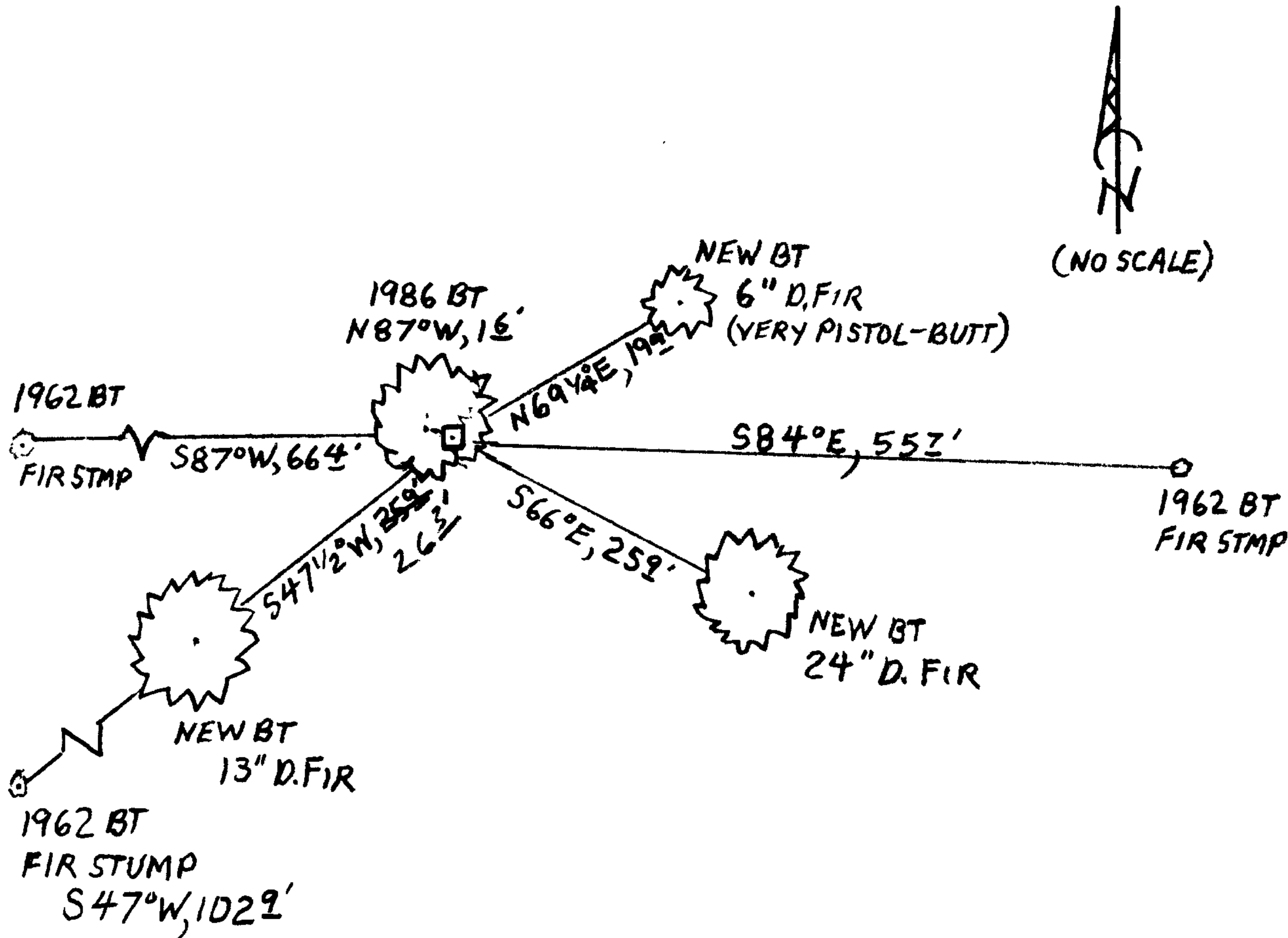
N/A

New Accessories

- 3 NEW BEARING TREES
- A 6 INCH DIAM. PISTOL-BUTT DOUGLAS FIR, SCRIBED "X" "CSBT" ON A HIGH-LOW BLAZE. THE C.R.C. OF THIS TREE BEARS N69°4'E, 19² FEET DISTANT.
- A 24 INCH DIAMETER DOUGLAS FIR (PARTIALLY PISTOL-BUTT) SCRIBED "C'1/4 S19CS" "BT" ON A DOUBLE BLAZE; BEARS S66°E, 25² FEET DISTANT.
- A 13 INCH DIAMETER DOUGLAS FIR SCRIBED "C'1/4 S19" "CSBT" ON A DOUBLE BLAZE; BEARS S47°1/2'W, 26³ FEET DISTANT.

Sketch of Monument, Accessories, and General Area


Location & Comments



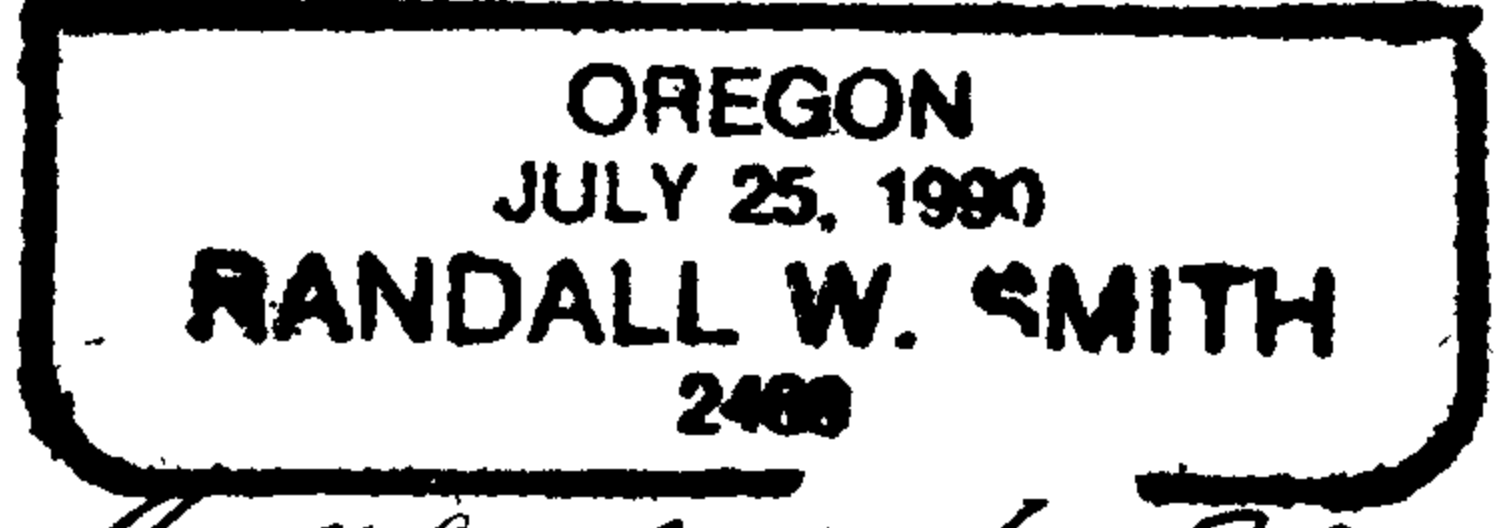
MONUMENT IS ON SMALL FLAT BENCH ON NORTH AND WEST SLOPING GROUND.
 MONUMENT IS IN AN EAST-WEST CUT-LINE WITH OLD GROWTH TO SOUTH AND YOUNGER REPROD TO NORTH. FOREST IS MOSTLY D. FIR WITH SOME W. FIR AND MAPLE.

Comp. Decline. 15°1/2' E
 Agency D.C.S.O.
 Party Chief STEPHEN JOHN FLAUSE
 Note keeper Stephen John Flause
 Witnesses MIKE S. KOCH

Surveyor's Seal



Handwritten signature of Randall W. Smith



Handwritten date: Rowman 6-30-2017