

GOVERNMENT CORNER RESTORATION FORM

FILED

TOWNSHIP 23 S RANGE 05 W SEC. 5 PLSS # 240640

Date: 8/20/2013 By: Jc  
This survey consists of:

DOUGLAS COUNTY OREGON

DATE JULY 30, 2013

Map: \_\_\_\_\_

Narrative: \_\_\_\_\_

Corner Designation

Corner Rpt: CS 67/38-50

DOUGLAS COUNTY  
SURVEYOR

C 1/4

Previous Renewals 2013  
Monument(s) Found: \_\_\_\_\_ (Condition and Source)

- \_\_\_\_\_ Condition Report
- \_\_\_\_\_ Not Found
- \_\_\_\_\_ Renewed
- \_\_\_\_\_ Unrecorded
- \_\_\_\_\_ Surveyed In
- \_\_\_\_\_ Referenced Out

MONUMENT DETAIL

THE 1982 BLM MONUMENT, A 3 1/4 INCH DIAMETER ALUMINUM CAP (MARKED AS A RIGHT) ON A 2 1/2 INCH O.D. ALUMINUM PIPE FIRMLY AND PLUMBLY SET PROTRUDES 9 INCHES ABOVE GROUND,

U.S. DEPARTMENT OF INTERIOR  
T235 R5W  
C 1/4 S5  
1982  
CADASTRAL SURVEY  
BUR. OF LAND MANAGEMENT

Accessories Found

THE TWO 1982 BLM BEARING TREES.  
A FIR 5" DIA. NOW A DEAD 8 INCH DIAMETER DOUGLAS FIR WITH A FULLY HEALED HIGH-LOW DOUBLE BLAZE; BEARS S 45 1/2° E, 6 1/2 FEET DISTANT (AS PER RECORD).

A FIR 8" DIA. NOW AN 18 INCH DIAM. DOUGLAS FIR WITH A FULLY HEALED, LOW, SINGLE BLAZE; BEARS N 60° W, 5 1/2 FEET DISTANT (AS PER RECORD).

AND AN UNRECORDED MONUMENT (WHAT MAY BE A PREVIOUSLY SET C 1/4).  
A 1 1/4 INCH I.D. IRON PIPE WITH AN UNMARKED PLASTIC CAP SET IN ITS TOP AND PROTRUDING PLUMBLY 10 INCHES ABOVE GROUND; BEARS N 10° E, 4 5/8 FEET DISTANT.

N/A

N/A

New Accessories


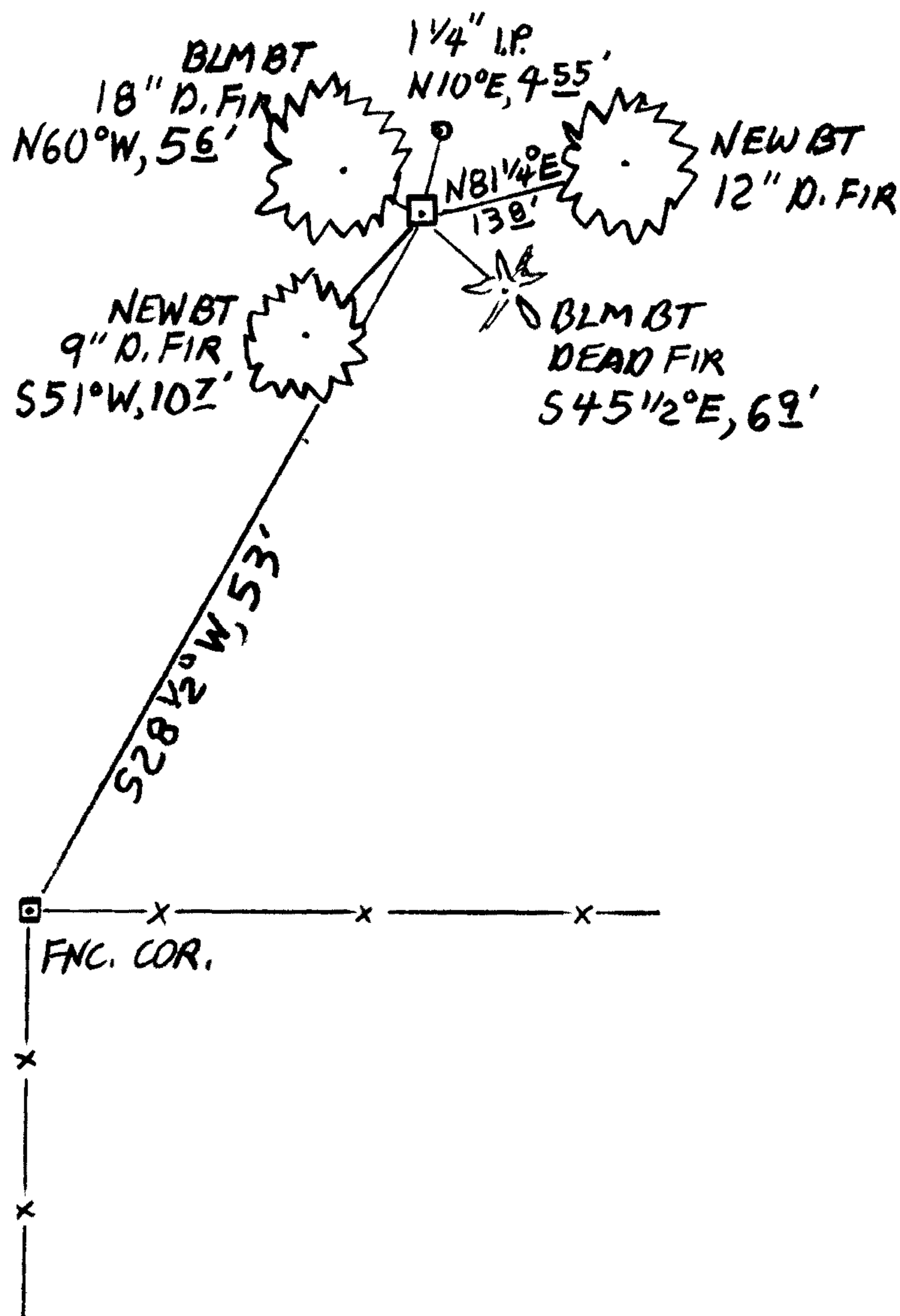
A 12 INCH DIAM. DOUGLAS FIR SCRIBED "C1/4 S5 CS" "BT" ON A DOUBLE BLAZE; BEARS N81 3/4° E, 13 1/2 FEET DISTANT.

A 9 INCH DIAM. DOUGLAS FIR SCRIBED "C1/4 S5" "CSBT" ON A DOUBLE BLAZE; BEARS S51° W, 10 1/2 FEET DISTANT.

THE CORNER OF A WOOD POST AND WIRE FENCE WITH FENCES RUNNING EAST AND SOUTH BEARS S28 1/2° W, 53 FEET DISTANT.

Sketch of Monument, Accessories, and General Area


Location & Comments



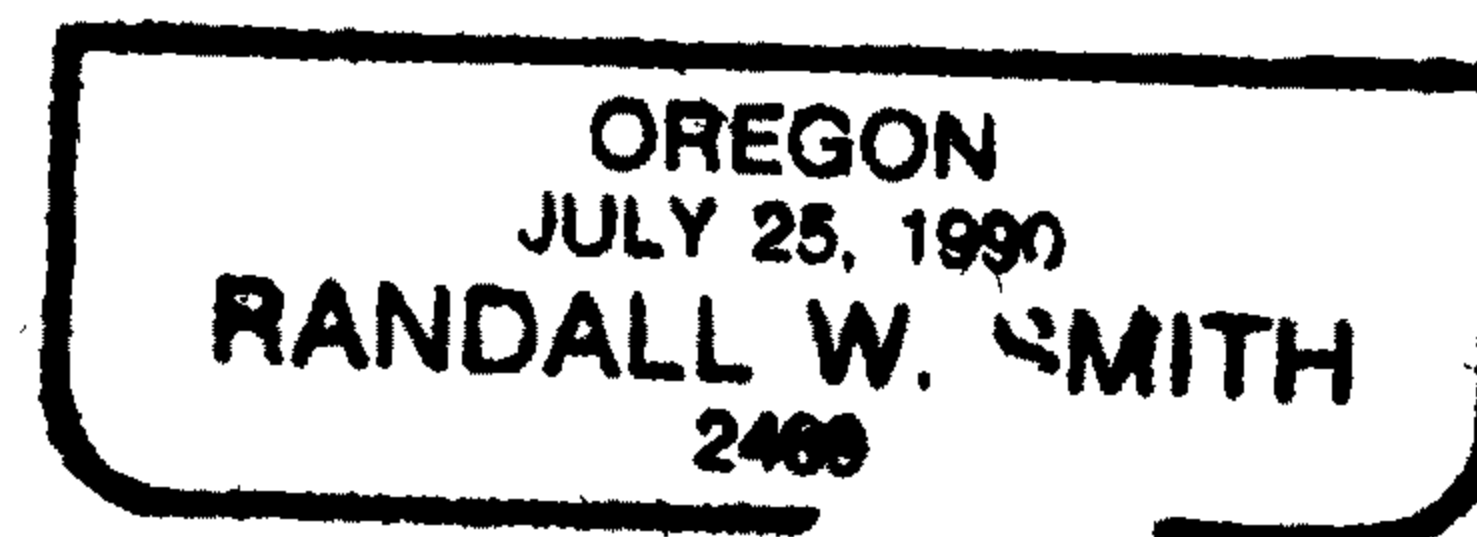
MONUMENT IS ON MODERATELY STEEP EASTERLY SLOPE IN OPEN OLD GROWTH FIR FOREST.

Comp. Decline. 15 1/2° E  
Agency D.C.S.O.  
Party Chief STEPHEN JOHN FLAUSE  
Note keeper Stephen John Flause  
Witnesses MIKE S. KOCH

Surveyor's Seal



*Handwritten signature of Randall W. Smith*



*Handwritten text: RW/SMITH 6-30-2014*