

GOVERNMENT CORNER RESTORATION FORM

FILED

TOWNSHIP 21S RANGE 04W SEC. 17 PLSS # 200440

Date: 7/17/2013 By: JC
This survey consists of:

DOUGLAS COUNTY OREGON

DATE JULY 9, 2013

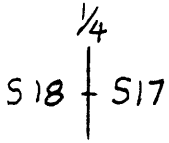
Map: _____

Narrative: _____

Corner Rpt: CS 67/38-37

Corner Designation

DOUGLAS COUNTY
SURVEYOR



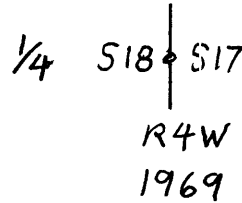
Previous Renewals 1969
Monument(s) Found: _____ (Condition and Source)

- Condition Report
- Not Found
- Renewed
- Unrecorded
- Surveyed In
- Referenced Out

FROM THE 1969 RENEWAL A 2 1/2 INCH DIAMETER BRASS CAP (MARKED AS AT RIGHT) ON A 1 INCH I. D. IRON PIPE, FIRMLY AND PLUMBLY SET PROTRUDING 7 INCHES ABOVE GROUND.

MONUMENT DETAIL

COUNTY SURVEYORS OFFICE
T 21 S



Accessories Found

EVIDENCE OF ONE D. B. T.
A REDWOOD 9" DIA. NOW A BROKEN OFF AND PARTLY ROTTEN 14 INCH DIAMETER 12 FOOT TALL RED CEDAR SNAG, PREVIOUSLY OPENED AND NOW SHOWING NO BLAZE OR SCRIBE EVIDENCE; BEARS S48°E, 198 FEET DISTANT (AS PER RECORD).

EVIDENCE OF THE TWO 1969 RENEWAL B.T.S.
A 9" HEMLOCK NOW A 12 INCH DIAM. FALLEN HEMLOCK SNAG, NO LONGER SHOWING BLAZE BUT HAVING ITS 1969 B.T. TAG IN PLACE. THE UPROOTED BASE OF THIS SNAG FITS WELL WITH RECORD BEARING AND DISTANCE OF S23°W, 14 1/2 FEET.
A 10" HEMLOCK NOW A ROTTED, BROKEN TOPPED, 15 INCH DIAM. HEMLOCK STUMP WITH ALL FACE EVIDENCE ROTTED AWAY BUT HAVING ITS 1969 B.T. TAG ON GROUND NEARBY; BEARS S18°E, 92 FEET DISTANT (AS PER RECORD).

WE DO FIND A CREEK, APPROX. 2 LINKS WIDE, 1 CHAIN NORTH OF CORNER POSITION (NOTED AS NOT FOUND IN 1969 RENEWAL).

C.S. File 67/38-37

RENEWAL

Monument Set (Procedure and Description)

MONUMENT DETAIL

N/A

N/A

New Accessories

A 38 INCH DIAM. WHITE FIR SCRIBED "1/4 S17CS" "BT" ON A DOUBLE BLAZE (UPPER BLAZE IS HIGH, CENTER AT 3 FEET ABOVE GROUND); BEARS N85°E, 475 FEET DISTANT.

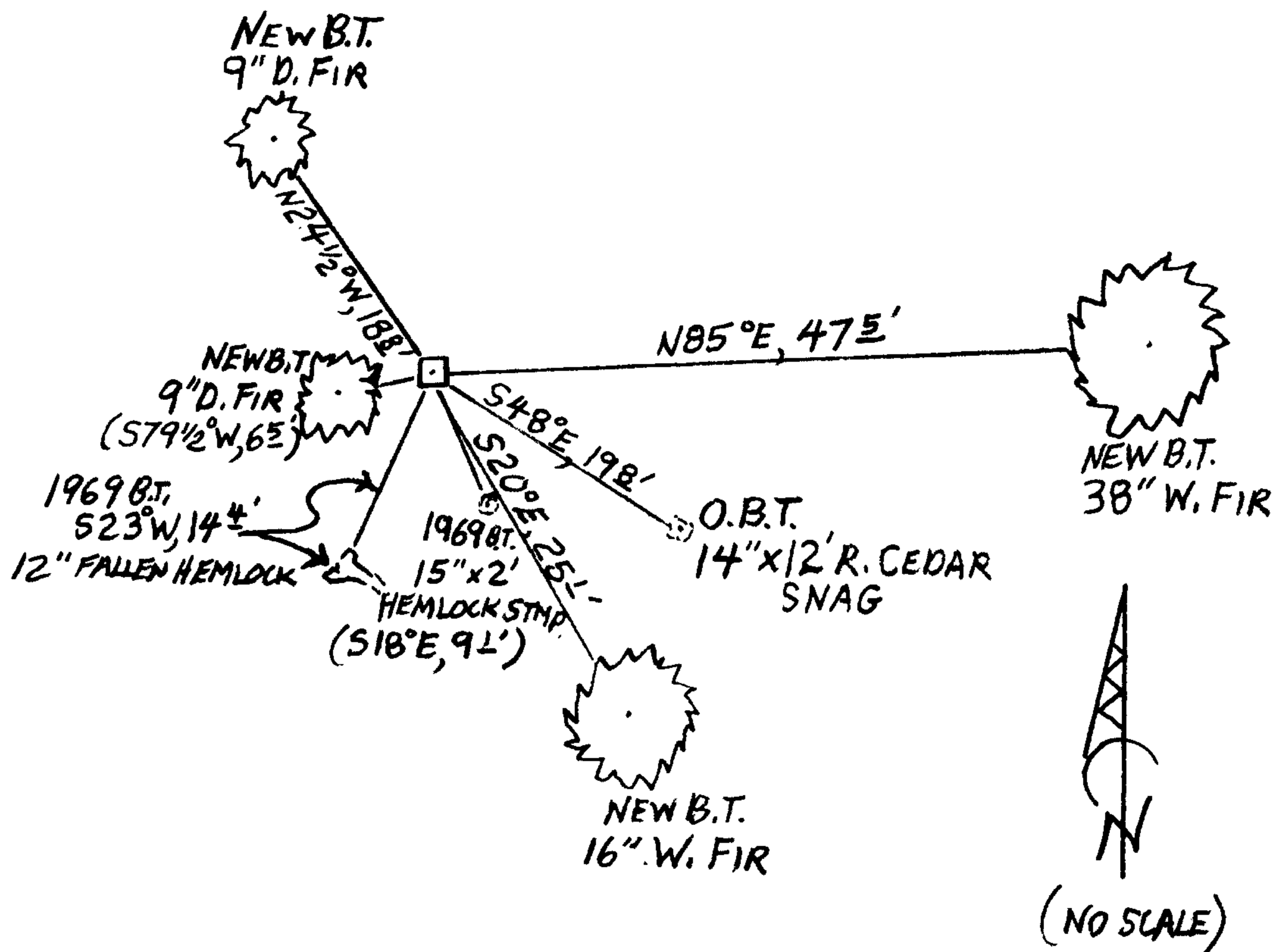
A 16 INCH DIAM. WHITE FIR SCRIBED "1/4 S17CS" "BT" ON A DOUBLE BLAZE; BEARS S20°E, 251 FEET DISTANT.

A 9 INCH DIAM. DOUGLAS FIR SCRIBED "1/4 S18CS" "BT" ON A DOUBLE BLAZE; BEARS S79 1/2°W, 065 FEET DISTANT.

A 9 INCH DIAM. DOUGLAS FIR SCRIBED "1/4 S18" "CSBT" ON A DOUBLE BLAZE; BEARS N24 1/2°W, 188 FEET DISTANT.

Sketch of Monument, Accessories, and General Area

Location & Comments



B.C. MONUMENT IS AT BOTTOM OF SHALLOW, GENTLY SLOPING, EAST RUNNING DRAW. MON. IS IN FAIRLY DENSE FOREST OF D. FIR, W. FIR, HEMLOCK AND MAPLE. FOREST IS MOSTLY REPROD. WITH SOME LARGE OLD SECOND GROWTH.

Comp. Decline. 15 1/2° E
Agency D.C.S.O.
Party Chief STEPHEN JOHN FLAUST
Note keeper Stephen John Flaust
Witnesses MIKE S. KOCH

Surveyor's Seal

REGISTERED PROFESSIONAL LAND SURVEYOR

Handwritten signature of Randall W. Smith

OREGON
JULY 25, 1990
RANDALL W. SMITH
2400

Review - 6-30-2014