

GOVERNMENT CORNER RESTORATION FORM

Date: 5/27/2009 By: JC

Township 23S Range 8W Sec. 11

County DOUGLAS This survey consists of:

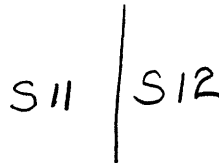
State OR Date 5-26-09

No. 60056 Narrative: _____

Corner Designation

MC

Corner Rpt: 67/28-34



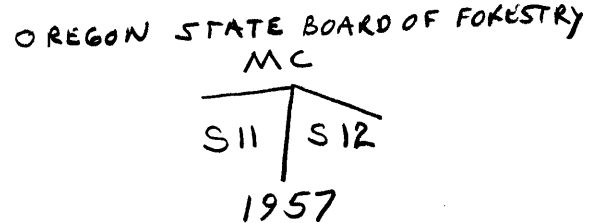
DOUGLAS COUNTY

- Condition Report Only
- Not Found
- Renewed
- Unrecorded
- Surveyed In
- Referenced Out

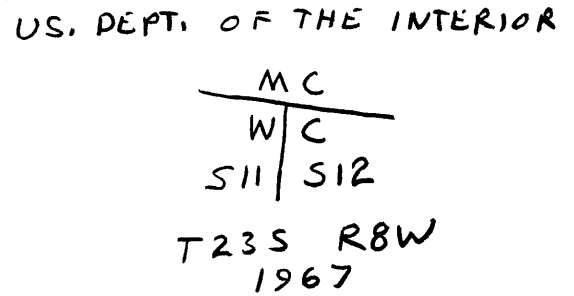
Previous Renewals 1957 OSBF, 1967 BLM

Monument(s) Found: (Condition and Source)

1957 BRONZE CAP ON A 1 1/2" DIA. IRON PIPE IS FOUND 2 FT BELOW GROUND. (1957 OSBF)



1967 3" BRASS CAP ON A 2 1/2" DIA. IRON PIPE PROTRUDES 1" OUT OF GROUND (1967 BLM)



Accessories Found:

BUR. OF LAND MANAGEMENT

- FROM 1957 OSBF MC
- NO OBT'S FOUND
 - 1957 NW BT GONE
 - 31" NOW CLUSTER OF 3 LARGE MAPLES WITH THE MOST NORTHERLY MAPLE HAVING A 45" DIA. TRUNK, NO BLAZE EVIDENT. 1957 RECORD S49°W 37.0 FT HITS NORTHERLY TRUNK. (1967 BLM CALC. POSITION PROBABLY WENT TO CENTER OF MAPLE CLUSTER) 1957 BT
 - 1967 BLM WC MC BC/IP BEARS S1°W, 52.3 FT

- FROM 1967 BLM WC MC
- 18" NOW DOWN AND ROTTED MAPLE AGREES WELL WITH RECORD (S30°E 40.3 FT) 1967 BT
 - 1967 SW BT GONE
 - 1957 OSBF BC/IP BEARS N1°E, 52.3 FT (1967 BLM CALC. POSITION OF ORIG MC N0°08'E 48.2 FT)
 - FOUND METAL FENCE POST BEARS N17°E 13.2 FT

RENEWAL

Monument Set (Procedure and Description)

Monument Detail

NONE

N/A

New Accessories

- AT 1957 OSBF BC/IP
- SET METAL WITNESS POST AND SIGN ALONG SIDE BC/IP
- FROM 1967 BLM BC/IP
- 13" DIA MAPLE DOUBLE BLAZED AND SCRIBED "WCMC SIRCST" BEARS S28°E 34.7 FT
- CAMPBELL PURPLE WATER SPIGGOT ON 1" GALV. I.P. STICKING 3 FT OUT OF GROUND, BEARS S44°W, 54.7 FT

Sketch of Monument, Accessories, and General Area

Location & Comments

CORNERS LIE ON SOUTH BANK OF UMPQUA RIVER

Comp. Declin. 1674°E
 Agency DCSC
 Party Chief RANDY SMITH
 Notekeeper RANDY SMITH
 Witnesses STEVE FLAUSE

Address

Surveyor's Seal

REGISTERED
 PROFESSIONAL
 LAND SURVEYOR

Randall W. Smith
 RENEWAL 6-30-2010

OREGON
 JULY 25, 1990
 RANDALL W. SMITH
 2400

