

GOVERNMENT CORNER RESTORATION FORM

FILED FEB FILED 2009

Date: Feb 9, 2009 By: JC

Township 23S Range 4W Sec. 14

County DOUGLAS

This survey consists of:

State OR Date 2-4-2009

No. _____

Map: _____

Narrative: _____

Corner No. 67/28-14

Corner Designation

S15 | S14
N 1/16

DOUGLAS COUNTY

Condition: Report Only

Not Found

Renewed

Unrecorded

Surveyed In

Referenced Out

Previous Renewals VOL 2 PG 161

MONUMENT DETAIL

Monument(s) Found: (Condition and Source)

FD SET STONE PLUMB
IN OLD EAST - WEST FENCE
LINE BOTTOM MEAS. 6" X 9"
17" LONG TOP MEAS. 4" X 6"
MARKED "CS"
(REC 6" X 9" X 18" STONE) CIRCA 1909

N/A

*

CHECKED BEARING AND DISTANCE
TO THE NW SECTION CORNER
OF SECTION 14 AND GET
NORTH 1325. FT (REC NORTH
1325.9 FT) VOL 2 PG 161
MEASUREMENTS TAKEN WITH AN
EDM AND STAFF COMPASS

Accessories Found:

NO BT'S FOUND

RENEWAL

Monument Set (Procedure and Description)

Monument Detail

RESET STONE IN EXACT POSITION AS FOUND. SET 5/8" X 30" LONG IRON ROD WITH DESSO ALUM. CAP STAMPED "2009" ALONG NORTH EDGE OF STONE, CENTER OF STONE BEARS SOUTH 0.3 FT. I.R. PROTRUDES 5" OUT OF GROUND STONE PROTRUDES 3" OUT OF GROUND

N/A

BAG + DIST. TAKEN FROM CORNER STONE

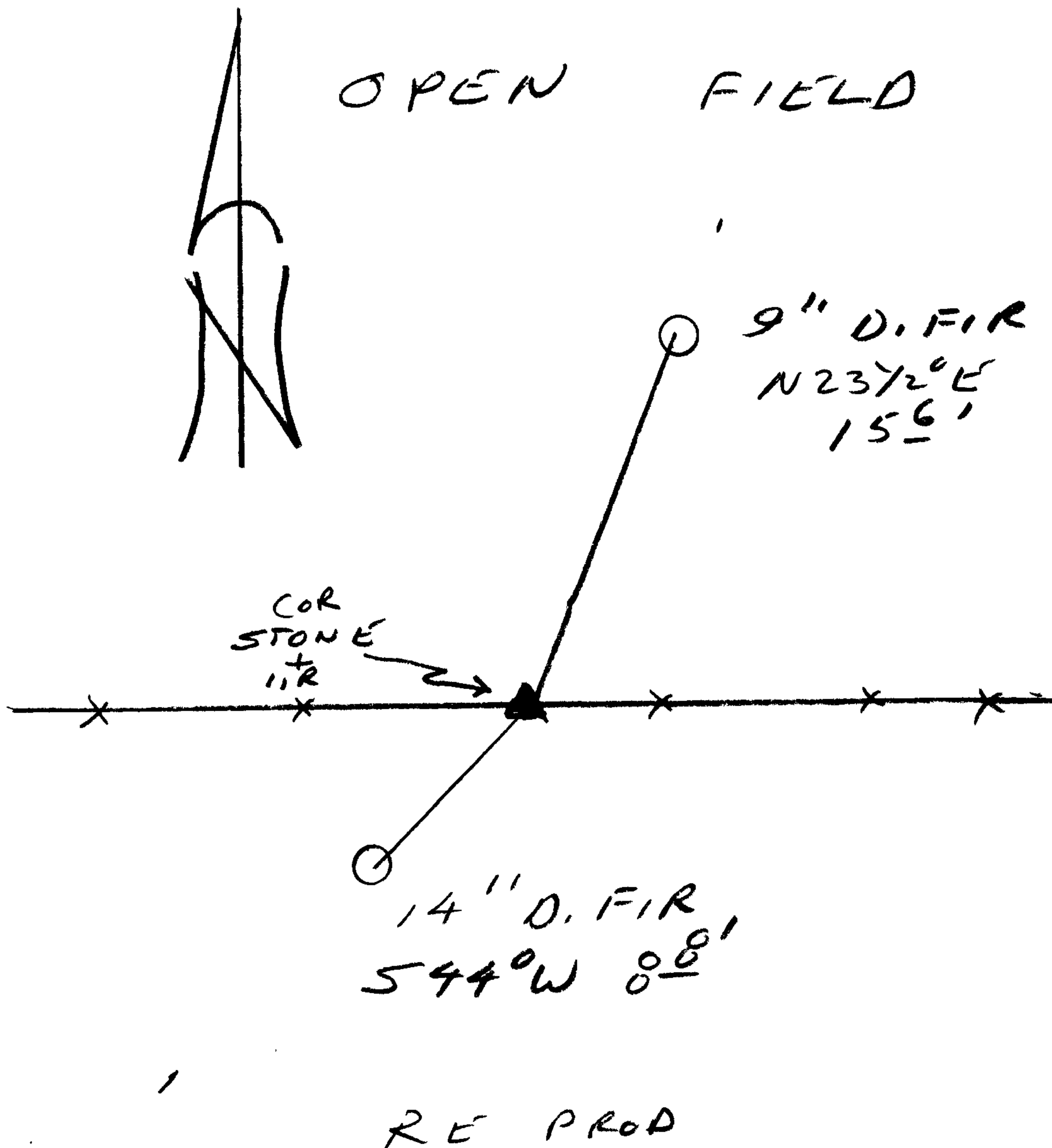
New Accessories

9" DIA. D. FIR DOUBLE BLAZED AND SCRIBED "N 1/16 S 14 CS BT" BEARS N 23 1/2° E; 15.6 FT

14" DIA. D. FIR DOUBLE BLAZED AND SCRIBED "N 1/16 S 15 CS BT" BEARS S 44° W; 8.8 FT

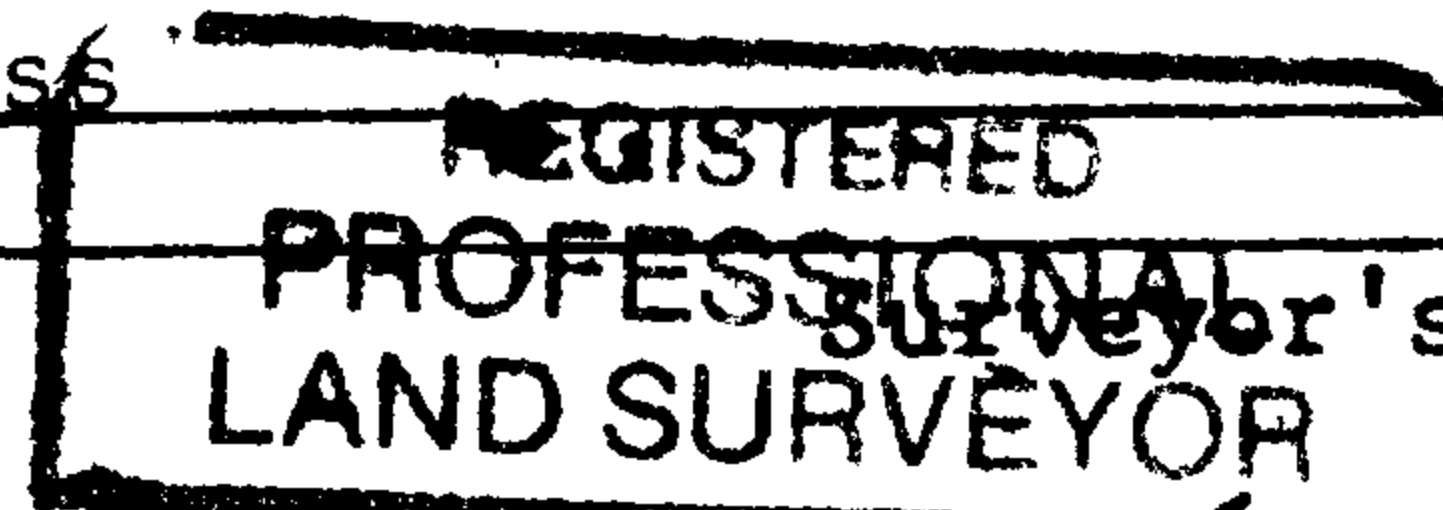
Sketch of Monument, Accessories, and General Area

Location & Comments

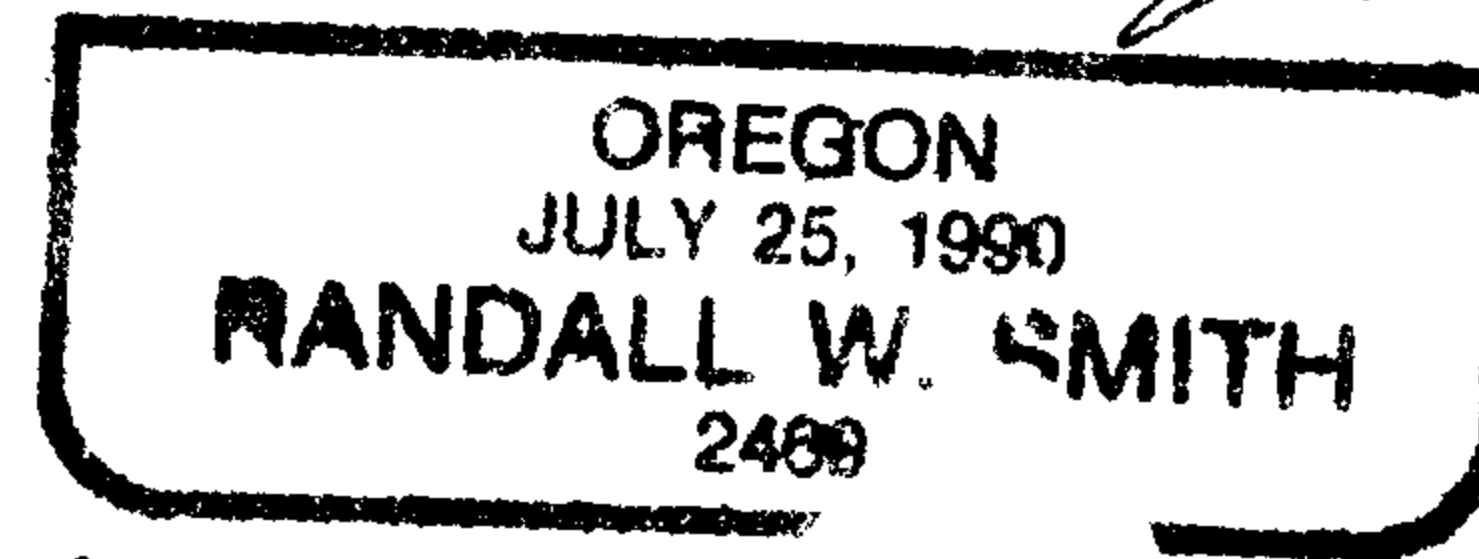


Comp. Declin. 16 1/2° E
Agency DESSO
Party Chief RANDY SMITH
Notekeeper RANDY SMITH
Witnesses STEVE FLAUSC

Address



Randy W. Smith



CS 67/28-14

RENEWAL 6-30-2010