

RENEWAL

Monument Set (Procedure and Description)

SET 2 1/2" DIA BRASS CAP ON
 A 1 1/2" DIA BY 32" LONG IRON
 PIPE. SET AT RECORDED
 BEARING AND DISTANCE FROM 1974
 BT. PERIPHERIES 7" OUT OF GROUND

Monument Detail

DOUGLAS COUNTY SURVEYORS
 T 315
 1/4
 S11 + S12
 R 6W
 2009
 OFFICE

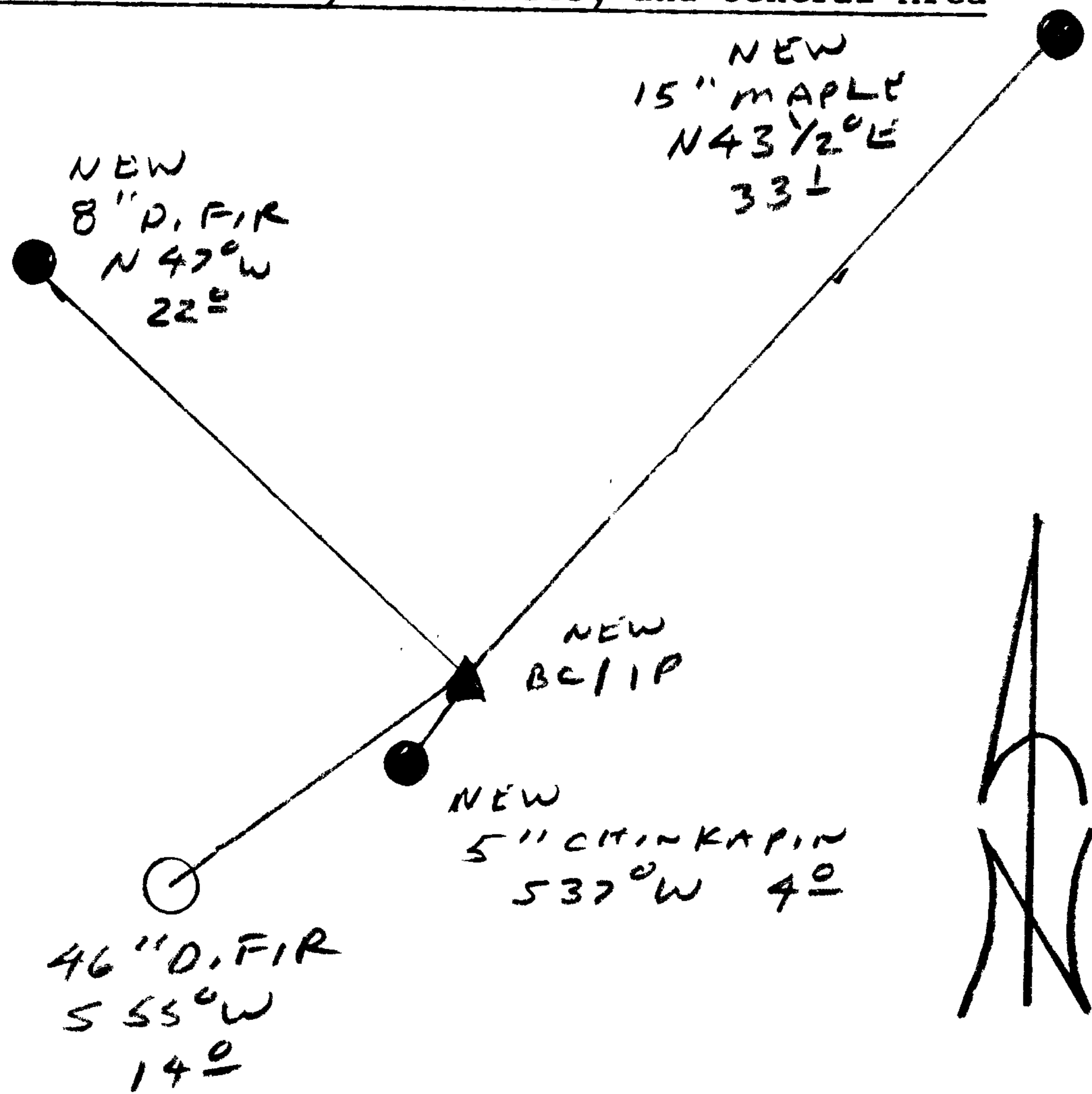
New Accessories

DOUBLE TRUNKED CHINKAPIN DOUBLE BLAZED AND SCRIBED "X BT" ON
 5" DIA. EASTERLY TRUNK ROOT CROWN BEARS S 37° W, 4.0 FT

8" DIA. D. FIR DOUBLE BLAZED AND SCRIBED "1/4 S11 CS BT"
 BEARS N 47° W 22.0 FT

15" MAPLE DOUBLE BLAZED AND SCRIBED "1/4 S12 CS BT" ROOT CROWN
 BEARS N 43 1/2° E, 33.1 FT

Sketch of Monument, Accessories, and General Area

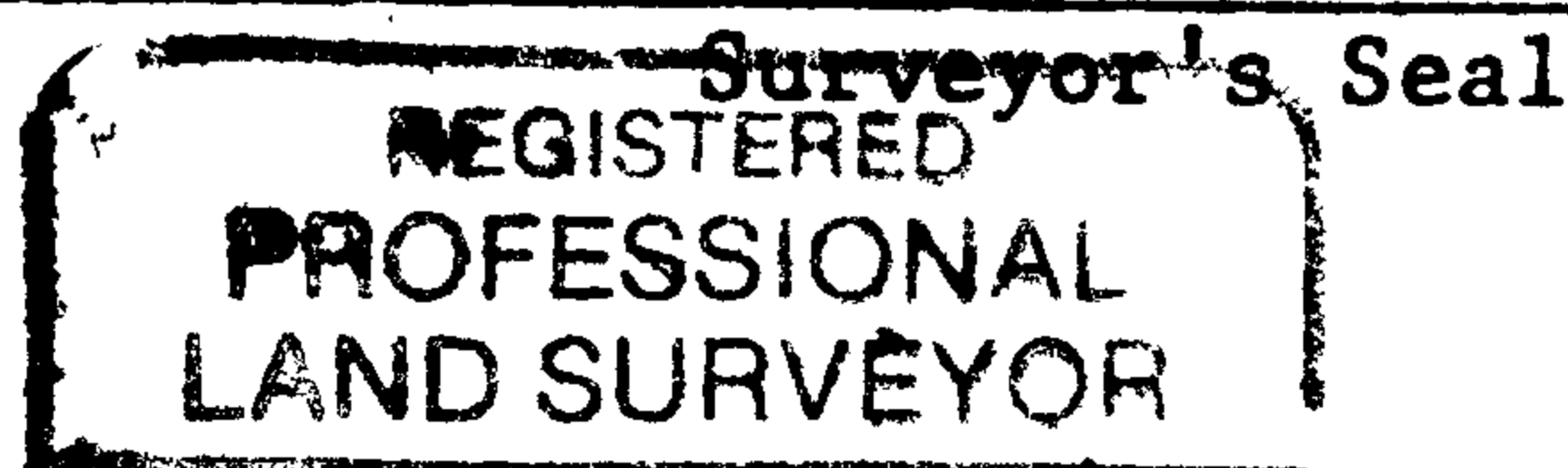


Location & Comments

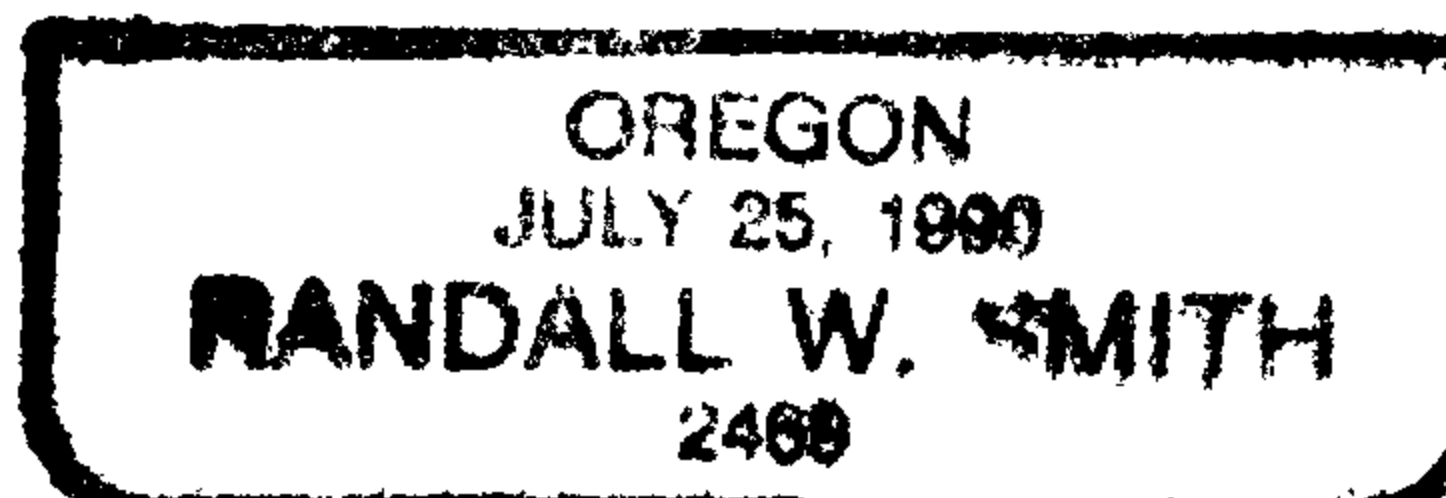
CORNER LIES WEST OF
 ROAD APPROX. 100 FT

Comp. Declin. 16 1/2° E
 Agency DCSC
 Party Chief RANDY SMITH
 Notekeeper RANDY SMITH
 Witnesses STEVE FLAHERTY

Address



Randall W. Smith



RENEWAL 6-30-2010