

GOVERNMENT CORNER RESTORATION FORM

Date: 6-2-2008 By: X

Township 24S Range 2W Sec. 33

County DOUGLAS

This survey consists of:
Map:

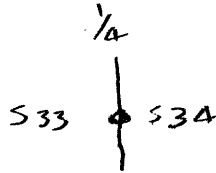
State OR

Date MAY 27, 2008

No. 400140

Narrative:
Corner Rpt: CS 67/25-52

Corner Designation



DOUGLAS COUNTY

Condition Report Only

Not Found

Renewed

Unrecorded

Surveyed In

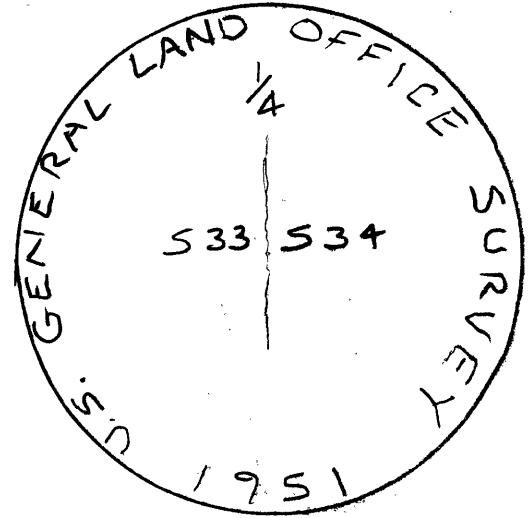
Referenced Out

Previous Renewals B.L.M. 1951

MONUMENT DETAIL

Monument(s) Found: (Condition and Source)

2 1/2" DIA BRASS CAP MARKED
 AS PER RECORDS. BC/IP LEANS
 APPROX S 13° W, 1.4 FT. FROM
 PLUMB POSITION. BASALT STONE
 NOT APPARENT.



Accessories Found:

- 28" NOW 28" DIA. X 2 FT. TALL D. FIR STUMP. INDETERMINATE SCRIBE MARKS VISIBLE ON PARTIALLY HEALED BLAZE BEARS S 89° E, 36.3 FT. (AGREES W/REC) 1951 BT
- ORIG. 15" DIA. NOW 30" DIA. D. FIR, TAGGED, NO BLAZE VISIBLE BEARS N. 70° W, 7.3 FT. (AGREES W/REC) O.B.T.
- NO TRACE OF ORIG. SE BT.

RENEWAL

Monument Set (Procedure and Description)

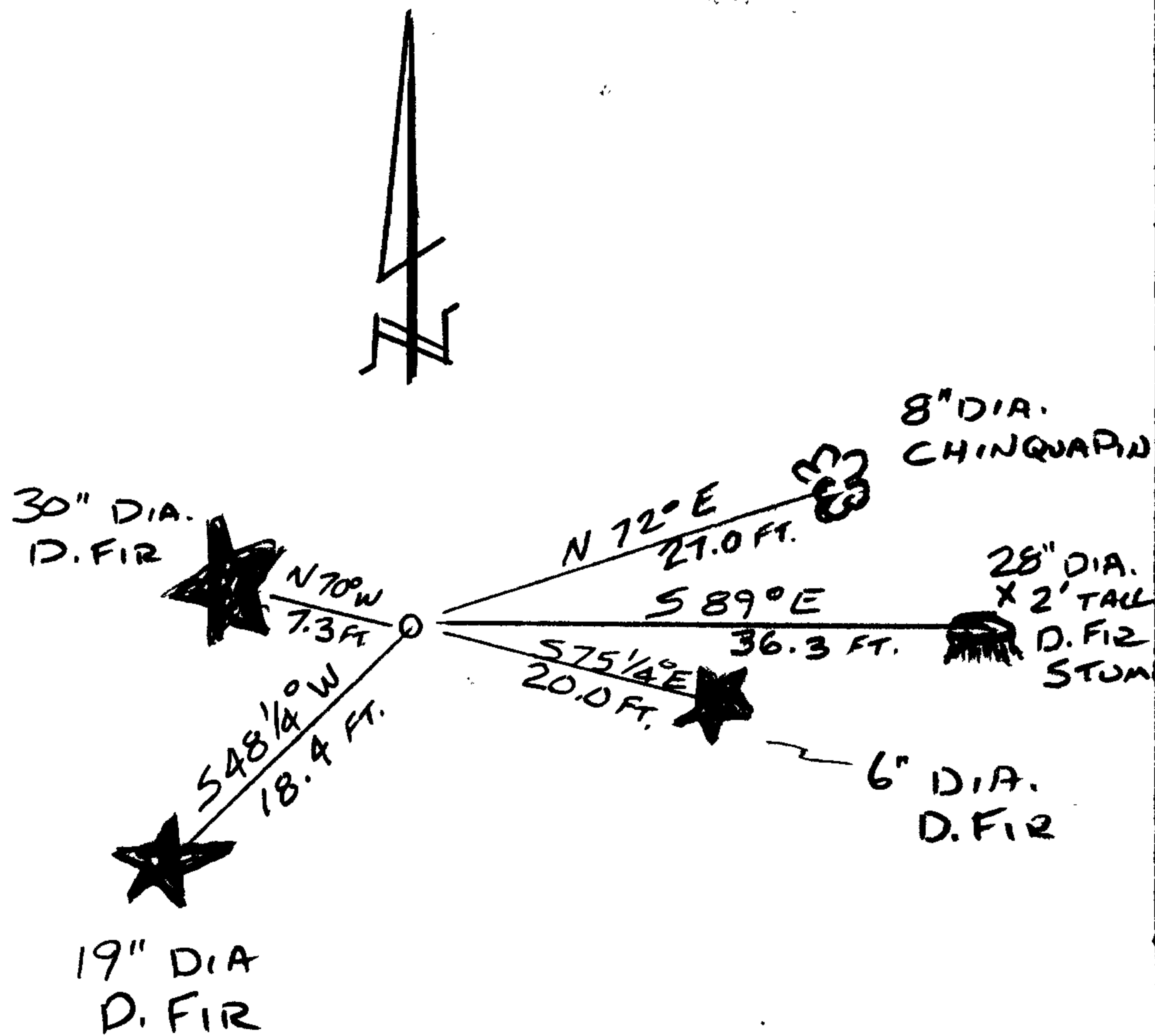
Monument Detail

RETURNED BC/IP TO PLUMB POSITION
WITHOUT COMPLETELY REMOVING FROM
GROUND.

New Accessories

8" DIA. CHINQUAPIN, DOUBLE BLAZED & SCRIBED "1/4 S 34 CS BT"
BEARS N 72° E, 27.0 FT.
6" DIA. D. FIR, DOUBLE BLAZED & SCRIBED "1/4 S 34 CS BT"
BEARS S 75 1/4° E, 20.0 FT.
19" D. FIR, DOUBLE BLAZED & SCRIBED "1/4 S 33 CS BT"
BEARS S 48 1/4° W, 18.4 FT

Sketch of Monument, Accessories, and General Area



Location & Comments

CORNER LIES ON MODERATE
SOUTH FACING SLOPE. MATURE
TIMBER TO WEST.

Comp. Declin. 16 1/4° E
Agency D. C. S. O.
Party Chief S. FLAUSE
Notekeeper J. PIKE
Witnesses

Address

Surveyor's Seal

REGISTERED
PROFESSIONAL
LAND SURVEYOR
Randall W. Smith
RENEWAL 6-30-08
OREGON
JULY 25, 1990
RANDALL W. SMITH
2468