FILED

Date: 9/26/07 By: JC

This survey consists of:

Map:

Narrative:

Corner Rpt: 67/24-17

GOVERNMENT CORNER RESTORATION FORM

Township 25S Range 3W Sec. 30 County DOUGLAS

State OR Date SEPT. 11, 2007 No. 100240

Corner Designation

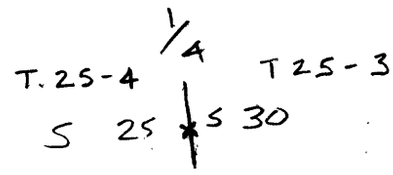

DOUGLAS COUNTY SURVEYOR

____Condition Report Only
____Not Found
X Renewed
____Unrecorded
____Surveyed In
____Referenced Out

Previous Renewals 1943

Monument(s) Found: (Condition and Source)

2½" DIA BRASS CAP PROPERLY MARKED ON 1" O.D. IRON PIPE FIRMLY SET, PROJECTS 4" ABOVE GROUND.

MONUMENT DETAIL

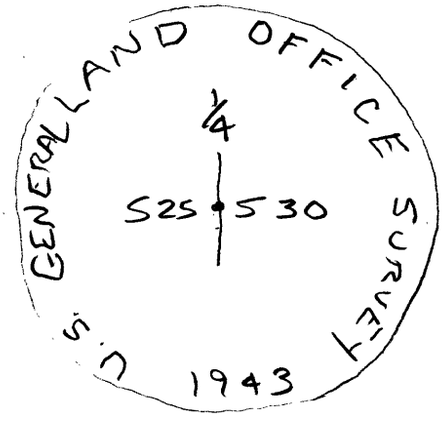

Accessories Found:

ORIG. 10" NOW 19" DIA. D. FIR STUMP, 6 FT. TALL CAPPED W/SHEET METAL, PARTLY HEALED SINGLE BLAZE W/SCRIBING "1/4" VISIBLE BEARS S 8°E, 22.4 FT. (AGREES W/REC) O.B.T

18" NOW 21" DIA. D. FIR STUMP, 5 FT TALL CAPPED W/SHEET METAL HEALED SINGLE BLAZE, BEARS N 81½°W, 29.0 FT. (AGREES W/REC.) 1943 BT

C.S. File No 67/24-17

RENEWAL

Monument Set (Procedure and Description)

Monument Detail

New Accessories

12" DIA. D. FIR, DOUBLE BLAZED & SCRIBED " 1/4 S 25 CS BT"
BEARS S 12½°W, 6.6 FT.
14" DIA. D. FIR, DOUBLE BLAZED & SCRIBED " 1/4 S 30 CS BT
BEARS S 30¾° E, 20.5 FT.
36" DIA. I. CEDAR, DOUBLE BLAZED & SCRIBED "1/4 S 25 CS BT" BEARS N 3°W, 106.7 FT.
11" DIA. D. FIR, DOUBLE BLAZED & SCRIBED "1/4 S 30 CS BT" BEARS N 65½°E, 22.0 FT.

Sketch of Monument, Acessories, and General Area

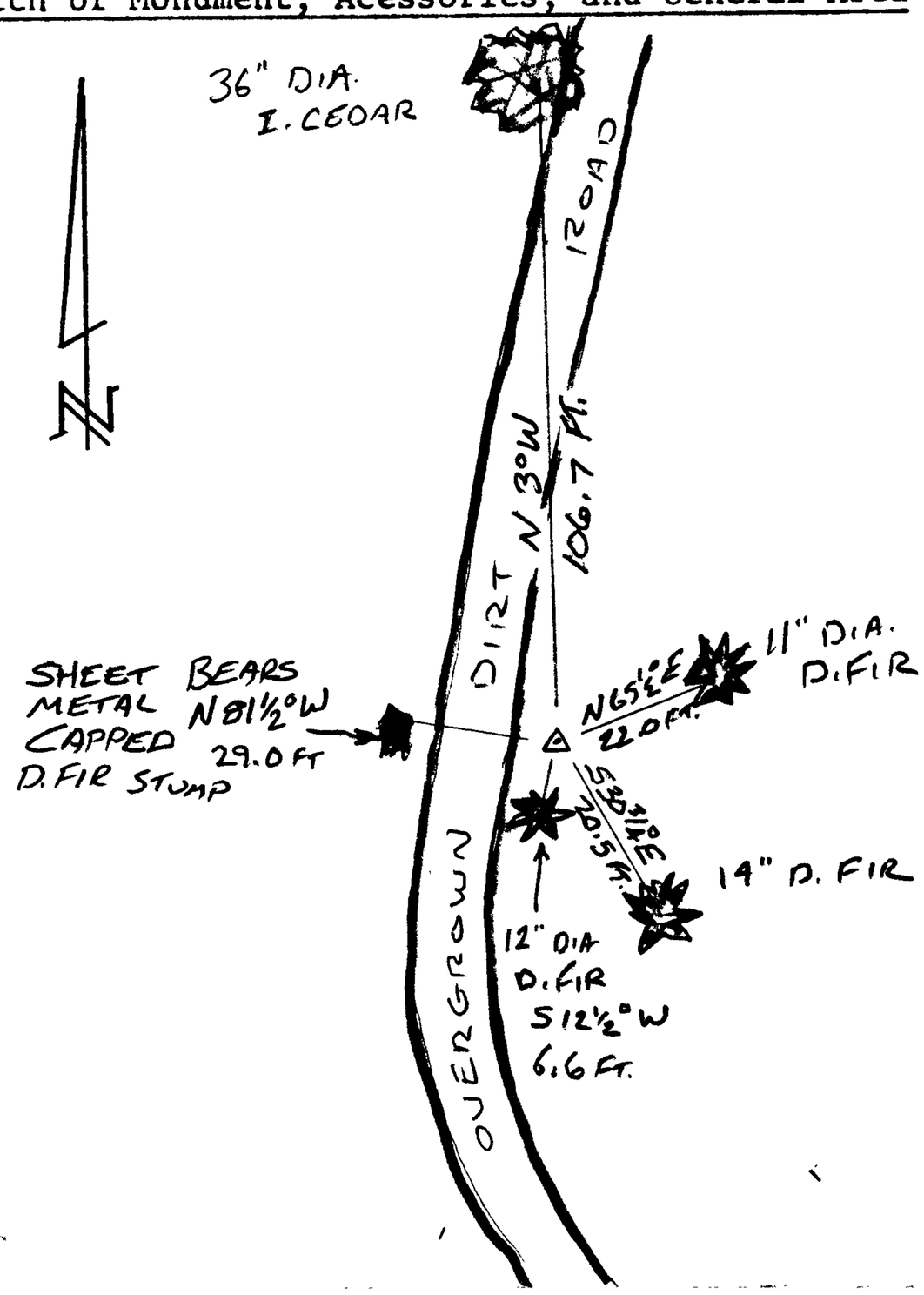

Location & Comments

LIES NEAR TOP OF CUT BANK OF OVERGROWN DIRT ROAD.

Comp. Declin. 16¼° E
Agency D.C.S.O.
Party Chief S. FLAUSE
Notekeeper J. PIKE
Witnesses K. INDA

Address

Surveyor's Seal

REGISTERED
PROFESSIONAL
LAND SURVEYOR

Randall W. Smith
Renewal 6-30-08

OREGON
JULY 25, 1990
RANDALL W. SMITH
2498