

FILED

GOVERNMENT CORNER RESTORATION FORM

Township 24S Range 5W Sec. 28

County DOUGLAS Date 9/24/07 By: JC

State OR Date 8/20/07

No. 30024 Narrative: _____

Corner Designation

Corner Rpt: 67/24-7

- DOUGLAS COUNTY
 Cond. Survey Report Only
 Not Found
 Renewed
 Unrecorded
 Surveyed In
 Referenced Out

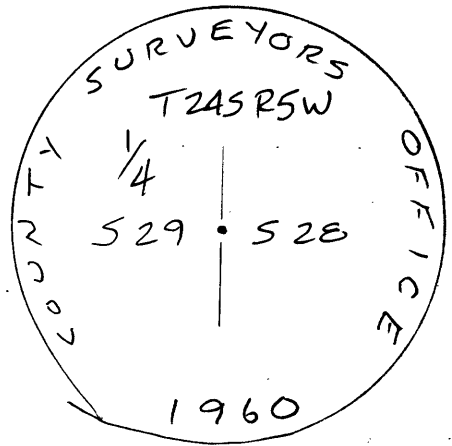
1/4
S 29 | S 28

Previous Renewals

Monument(s) Found: (Condition and Source)

2 1/2" DIA BRASS CAP PROPERLY MARKED BENT OVER TOUCHING GROUND.

MONUMENT DETAIL



Accessories Found:

16" NOW 14" DIA. X 2 FT TALL BURNED OAK STUMP NO MARKS FOUND, BEARS S. 13° E, 16.6 FT. (AGREES W/REC.) 1960 BT

8" NOW 14" DIA. W. OAK, NO MARKS VISIBLE BEARS S 66° W, 58.1 FT. (AGREES W/REC.) 1960 BT

ORIG. 16" W. OAK NOW FRAGMENTS OF BURNED STUMP IN LARGE KNOT HOLE, BEARS N 54° E, 35.4 FT. (AGREES W/1960 REC) ORIG. BT.

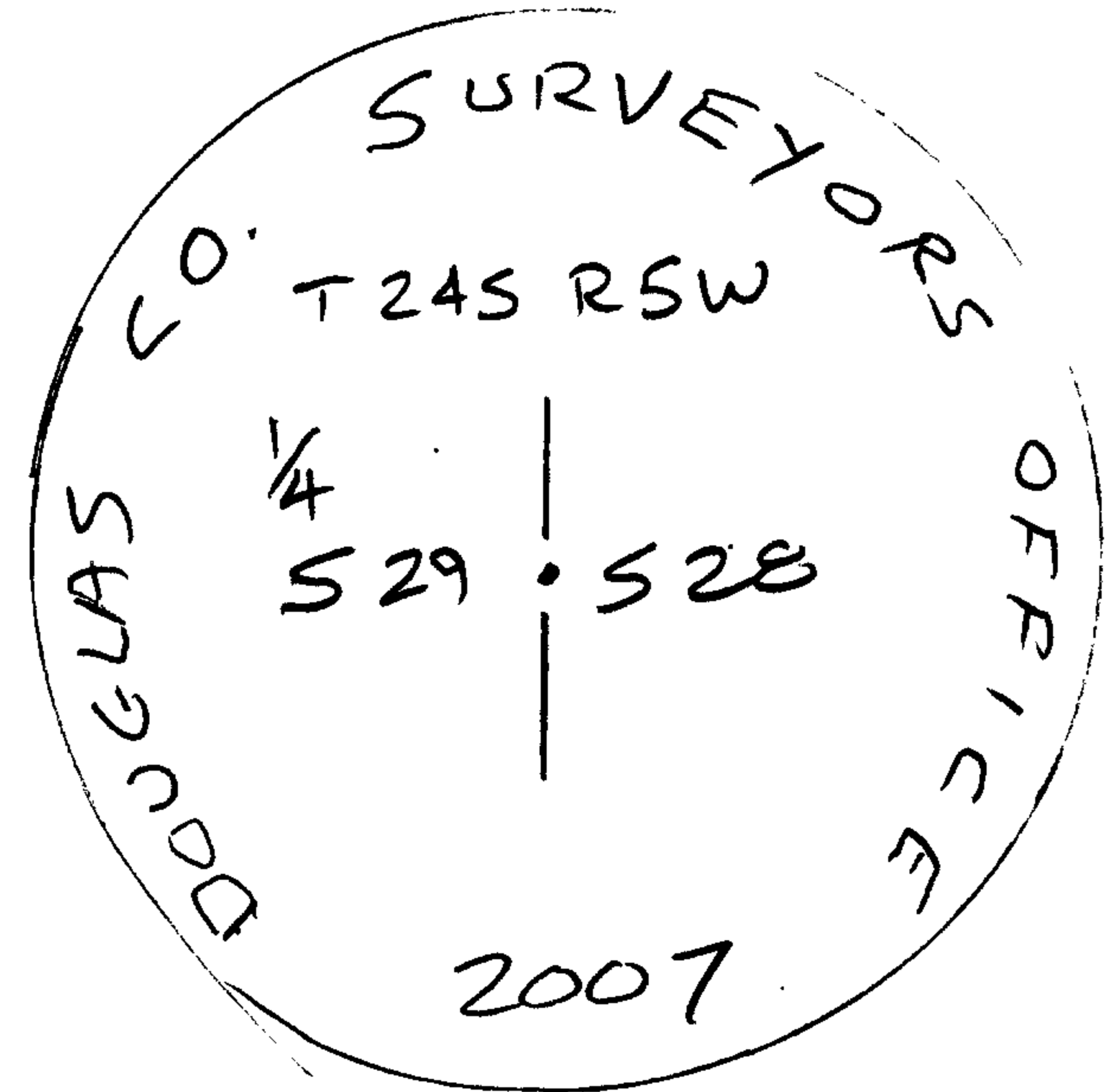
C.S. File No 67/24-7

RENEWAL

Monument Set (Procedure and Description)

Monument Detail

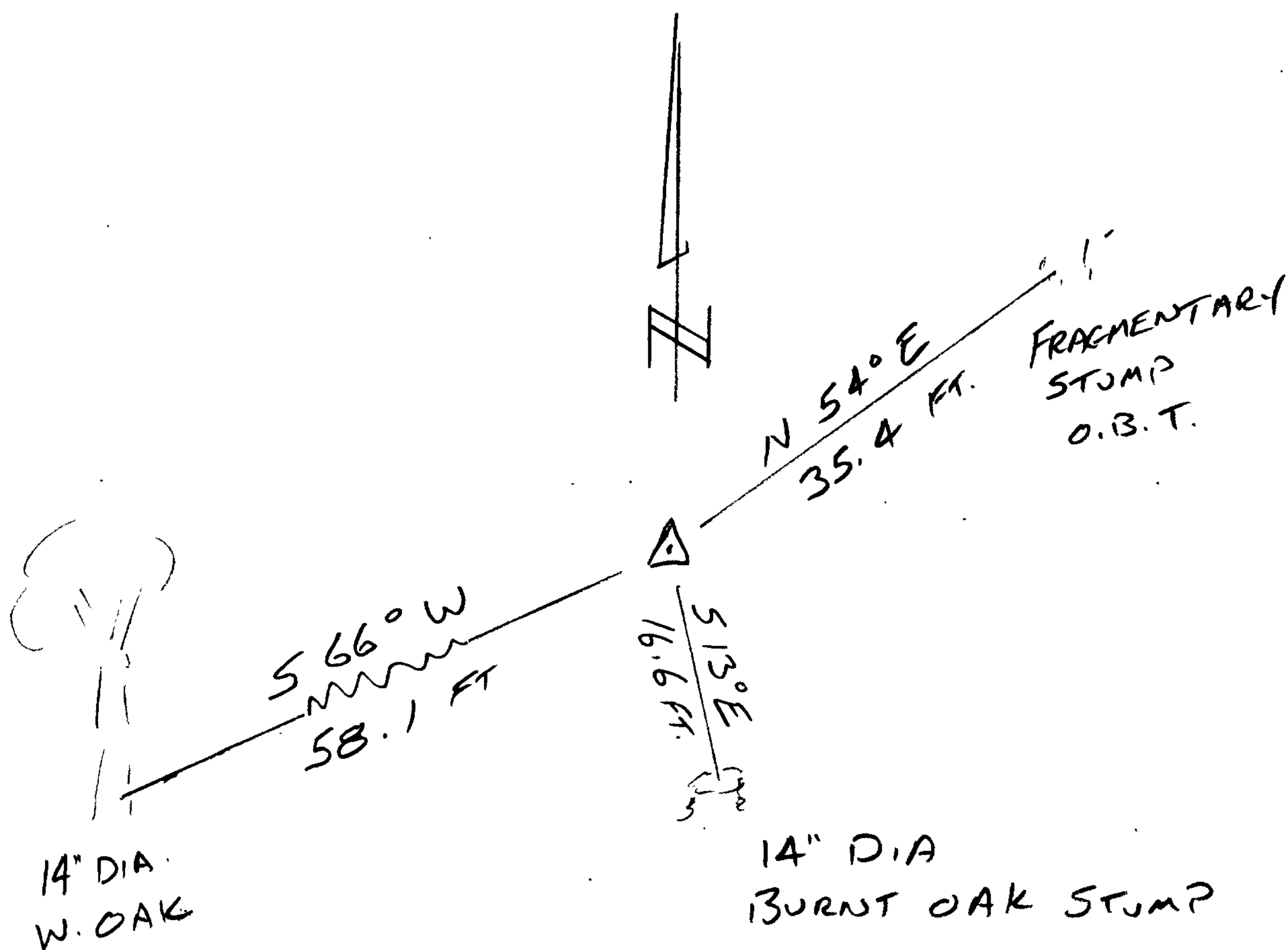
REFERENCED PLUMB POSITION OF BC/IP. REMOVED AND SET NEW 2 1/2" DIA. BRASS (MARKED AS SHOWN) ON 1 1/4" O.D. X 30" IRON PIPE, IN REFERENCED POSITION. B.C. PROJECTS 6" ABOVE GROUND.



New Accessories

NO TREES OR DECENT STUMPS EXIST WITHIN REASONABLE DIST. FROM CORNER.

Sketch of Monument, Accessories, and General Area

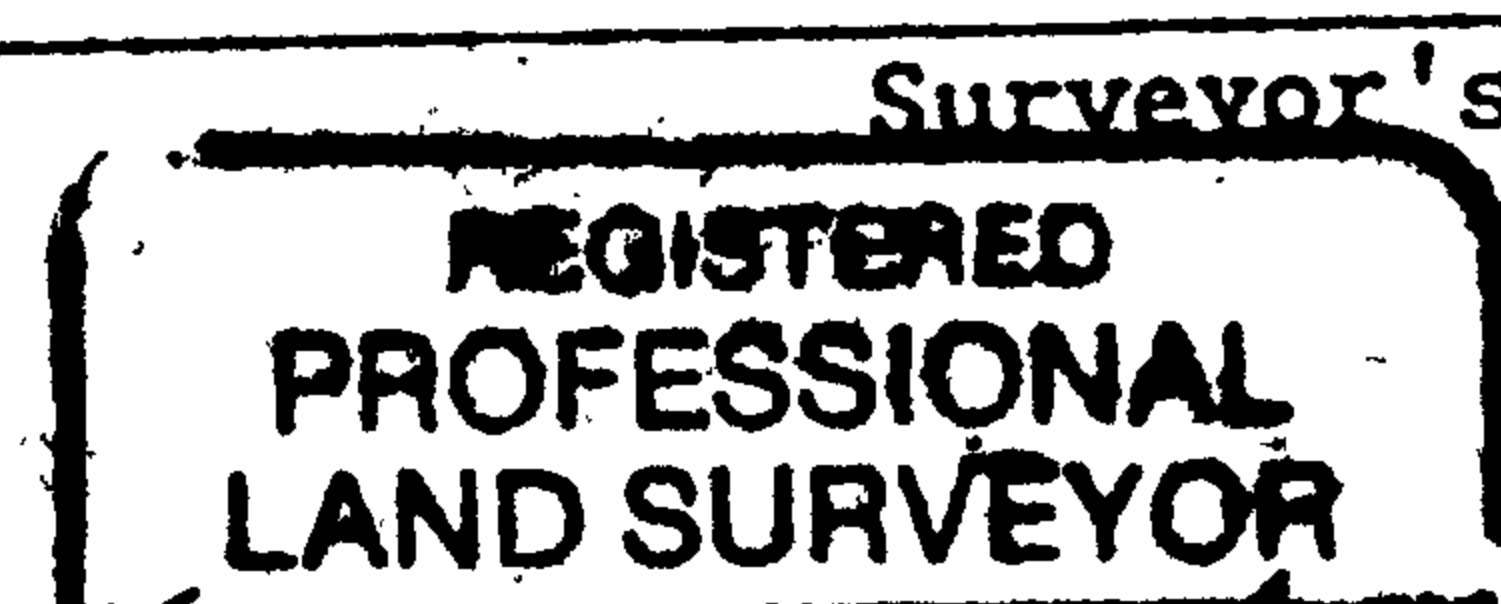


Location & Comments

LIES ON WEST FACING SLOPE IN AREA THAT WAS CLEARED & BURNED.

Comp. Declin. 16 1/4° E
Agency D.C.S.O.
Party Chief S. FLAUSE
Notekeeper J. PIKE
Witnesses K. INDA

Address



Randall W. Smith
RENEWAL 6-30-08

