

FILED

Date: 6/6/2007 By: JC

This survey consists of:

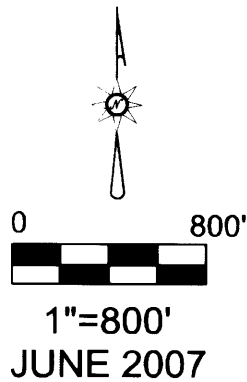
Map: C.S. 67/23A

Narrative: _____

Corner Rpt: C.S. 67/23B

DOUGLAS COUNTY
SURVEYOR

SURVEY
IN THE EAST 1/2 OF SEC 1 T28S R6W W.M.
FOR: DOUGLAS COUNTY
BY : DOUGLAS COUNTY SURVEYORS OFFICE
COURTHOUSE RM. 105-A
ROSEBURG, OR. 97470



SEC. 1

N78°06'56"W 34.64'

NARRATIVE

DURING THE INVESTIGATION OF SPEED WAY ROAD RW BY THIS OFFICE IT WAS DISCOVERED THAT THE EAST 1/4 OF SECTION 1 WAS OUT OF POSITION DUE TO A LAND SLIDE. NEW POSITION WAS DETERMINED AT MID POINT BETWEEN FOUND MONUMENTS AT THE NE AND SE CORNERS OF SECTION 1. SEE DCSO CORNER RENEWAL PI # 700640 FOR REPORT ON CORNER ACCESSORIES.

FIELD CREW: JOHN PIKE AND STEPHEN FLAUSE
OFFICE: RANDY SMITH


P.I.# 700700



N0°00'00"E 2649.22'

(N 0°29'41" E 2649.63') M50-55
(NORTH 2640') GLO

P.I.# 700640



N0°00'00"E 2649.22'




(N 0°29'41" E) M50-55
(NORTH 2647.0) BOGGS ORCHARDS TRACTS
(NORTH 2640') GLO

P.I.# 700600



(N0°29'41"E 5299.27') M50-55
(NORTH 5280') GLO BASIS OF BEARING
NORTH 5298.44'

SEC. 6

LEGEND	
	FOUND 5/8" I.R. M50-55
	SET QUARTER CORNER 5/8" X 60" I.R. WITH ALUM. CAP
	FOUND DCSO BC/IP

REGISTERED
PROFESSIONAL
LAND SURVEYOR

Randall W. Smith

OREGON
RANDALL W. SMITH
JULY 1990
LICENSE # 2469

EXPIRES: 6-30-2008

C.S. File No 67/23A