

GOVERNMENT CORNER RESTORATION FORM

FILED

Township 22 S Range 8 W Sec. 28

County DOUGLAS

Date: 8/17/2006 By: X

This survey consists of:

State OREGON

Date JUNE 14, 2006

No. 044100

Map:

Narrative:

Corner Rpt: 67/14-23

Corner Designation

SW COR WM. HATHAWAY
DLC NO 44

DOUGLAS COUNTY
Condition Report Only

- Not Found
- Renewed
- Unrecorded
- Surveyed In
- Referenced Out


Previous Renewals DLSO 1955, 1963; BLM 1965

Monument(s) Found: (Condition and Source)

BC/IP WITNESS
MONUMENT FOUND LAYING ON
TOP OF GROUND ON SIDE PARTIALLY
BURIED.


ORIG. CORNER TREE NOW COMPLETELY
ROTTED AWAY

MONUMENT DETAIL



Accessories Found:

- BASE OF LOOSE BC/IP BEARS N 68° E 2.7 FT. FROM
CALCULATED POSITION OF CENTER OF ROOT CROWN.

- 10" DA. FIR (1965) NOW 34" DIA. X 2 1/2 FT. TALL D. FIR
STUMP. NO EVIDENCE OF SCRIBING SINCE FACE PORTION OF
STUMP WAS CUT OFF IN THE FASHION OF A SEAT. 
BEARS N 4° E, 73.9 FT (AGREES W/REC.)

- 5" DIA. W. FIR (1965) NOW 18" DIA. X 2 FT. TALL ROTTING STUMP
EVID. OF HEMED BLAZE BEARS S 40° E 46.2 FT. (AGREES W/REC.)

- 36" DIA FIR (1856) NOW VERY ROTTED 40" DIA. X 4 FT. TALL
STUMP. CENTER OF MASS BEARS N 25° E, 12.5 FT. (AGREES W/REC.)

- NO TRACE OF ANY OTHER B.T'S FOUND

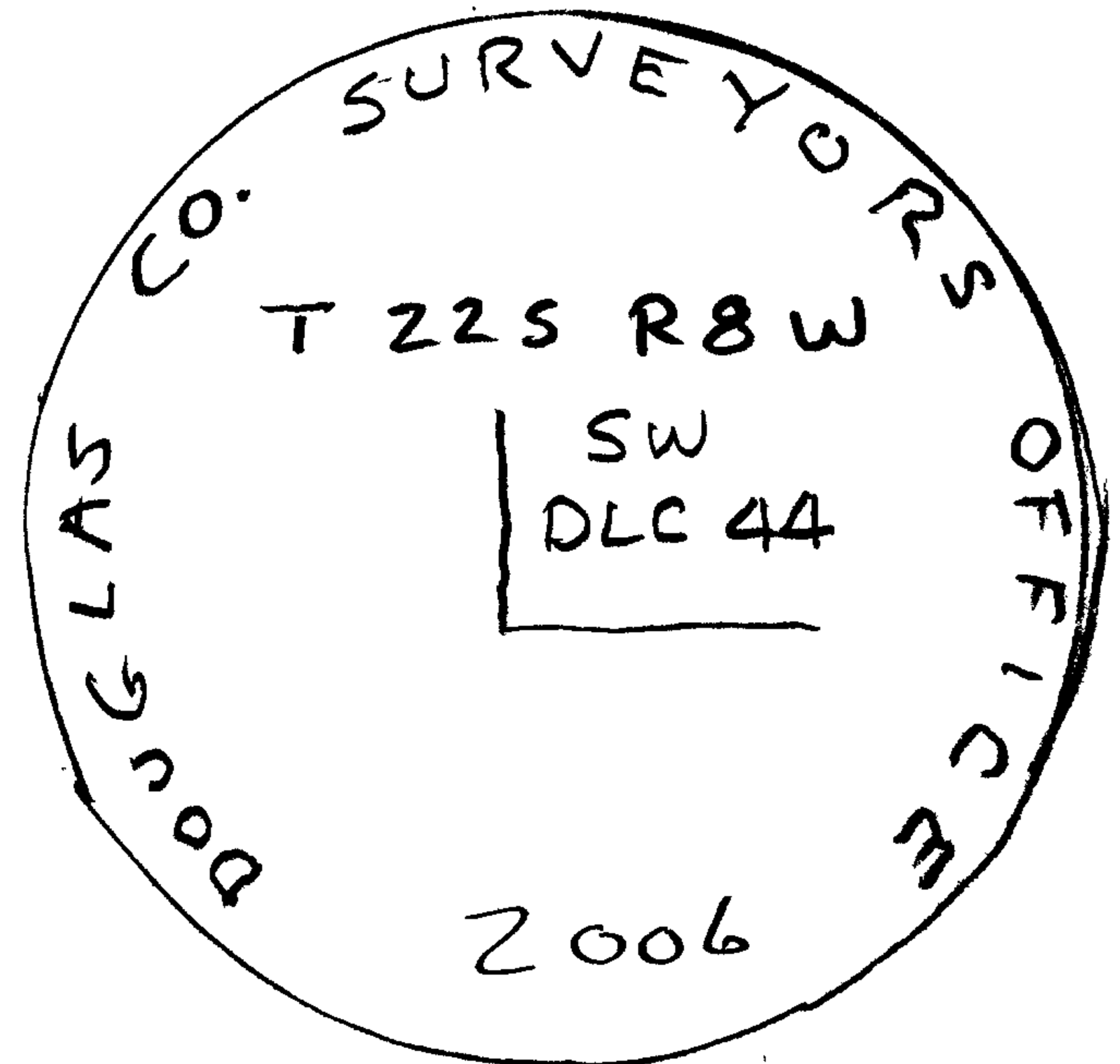
C.S. File No 67/14-23

RENEWAL

Monument Set (Procedure and Description)

BC/IP WAS SET IN PLACE USING RECORD DATA FROM FOUND ACCESSORIES. B.C. IS 2 1/2" DIA. X 32" LONG (MARKED AS SHOWN) ON A 1 1/4" DIA. I.P. PROJECTS 9" ABOVE GROUND.
 - NO LONGER A WITNESS CORNER -

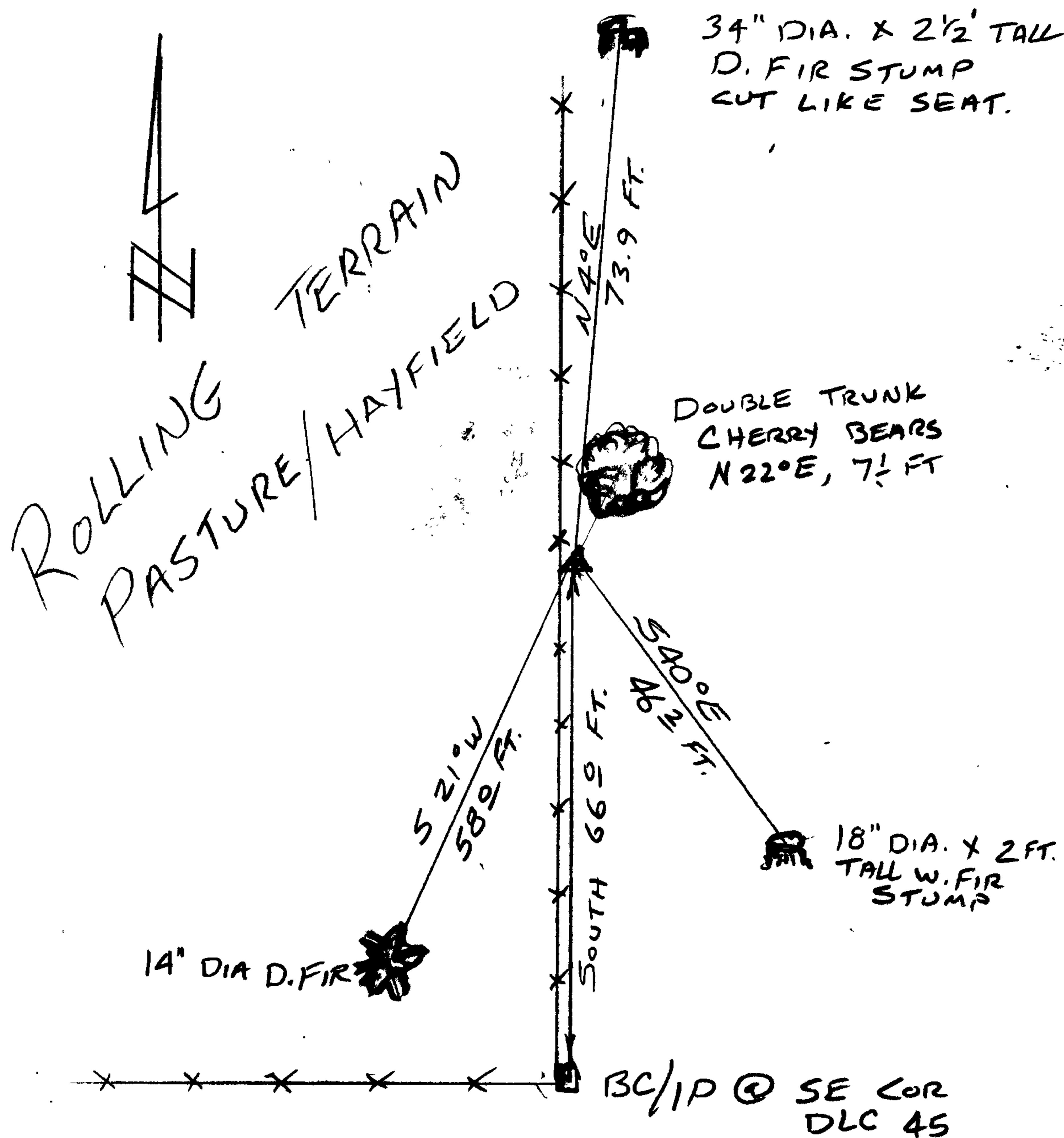
Monument Detail



New Accessories

- 14" DIA. D. FIR DOUBLE BLAZED & SCRIBED "SW DLC 44 CS BT" BEARS S 21° W, 58.0 FT.
- DOUBLE TRUNK WILD CHERRY, SOUTHERLY TRUNK IS 9" DIA. & IS SCRIBED "SW DLC 44 CS BT" BEARS N 22° E, 7.1 FT.
- BC/IP DATED 1965 AT SE COR. DLC 45 BEARS SOUTH, 66.0 FT.

Sketch of Monument, Accessories, and General Area



Location & Comments

CORNER LIES 1 FT. EAST OF N-S FENCE. WITH HAYFIELD TO WEST AND YOUNG TIMBER PLANTATION TO EAST.

GPS FILE C062113A

Comp. Declin. 16 1/2° E

Agency D.C.S.O.

Party Chief S. FLAUSE

Notekeeper J. PIKE

Witnesses

Address

REGISTERED Surveyor's Seal
 PROFESSIONAL
 LAND SURVEYOR

Randall W. Smith
 JUN 26 6-30-07

OREGON
 JUL 23 1990
 RANDALL W. SMITH
 2489

67/14-23