

GOVERNMENT CORNER RESTORATION FORM

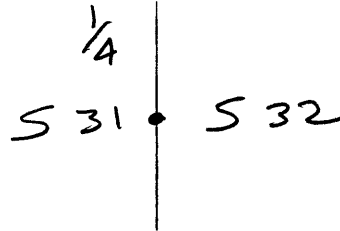
Township 24 S Range 7 W Sec. 31

County DOUGLAS This survey consists of:

State OR Date 6-7-2005 No. 200140

Date: 6/28/2005 By: JC
Map: _____
Corner Rpt: 67/10-28

Corner Designation



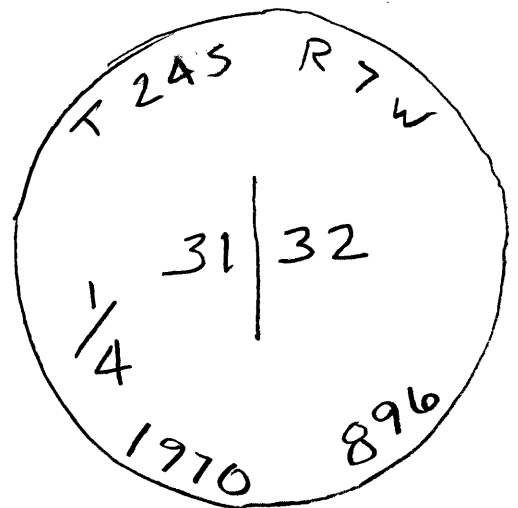
- DOUGLAS COUNTY
 Condition: SURVEYOR Only
 Not Found
 Renewed
 Unrecorded
 Surveyed In
 Referenced Out

Previous Renewals

Monument(s) Found: (Condition and Source)

1/4" O.D. IRON PIPE, BENT WITH SHEARED OFF BRASS CAP NEARBY. PIPE WAS PROJECTING 3" ABOVE GROUND BRASS CAP MEASURED 2 1/2".

MONUMENT DETAIL



Accessories Found:

- FALLEN OAK TREE, APPROX. 32" DIA. LYING NEAR SPRING (AS PER RECORD) WAS OPENED UP AND SCRIBE "1/4 S" WAS FOUND IN NEARLY PERFECT CONDITION. APPROX ROOT HOLE POSITION AGREES WELL WITH LARRY BISHOP'S PROPORTIONED CORNER POSITION (REC. N 3° E 1190.0 FT.) PREVIOUSLY UNDISCOVERED 1857 ORIG. B.T.
- 5/8" IRON ROD AT NW COR. TRACT 8 PER RM 2-43 BEARS N 70 1/2° W, 310.54 FT. (REC. N 70° 31' 30" W, 310.54 FT.) I.R. IS BURIED 8" BELOW SURFACE, ON EDGE OF TYEE RD. R/W
- 5/8" IRON ROD AT SW COR. TRACT 8 PER RM 2-43 BEARS S 50 1/4° W, 295.16 FT. (REC. S 50° 27' 50" W, 295.16 FT.) I.R. LIES IN FENCE COR. ON EDGE OF TYEE RD. R/W

C.S. File No 67/10-28

S 50 16 25 W

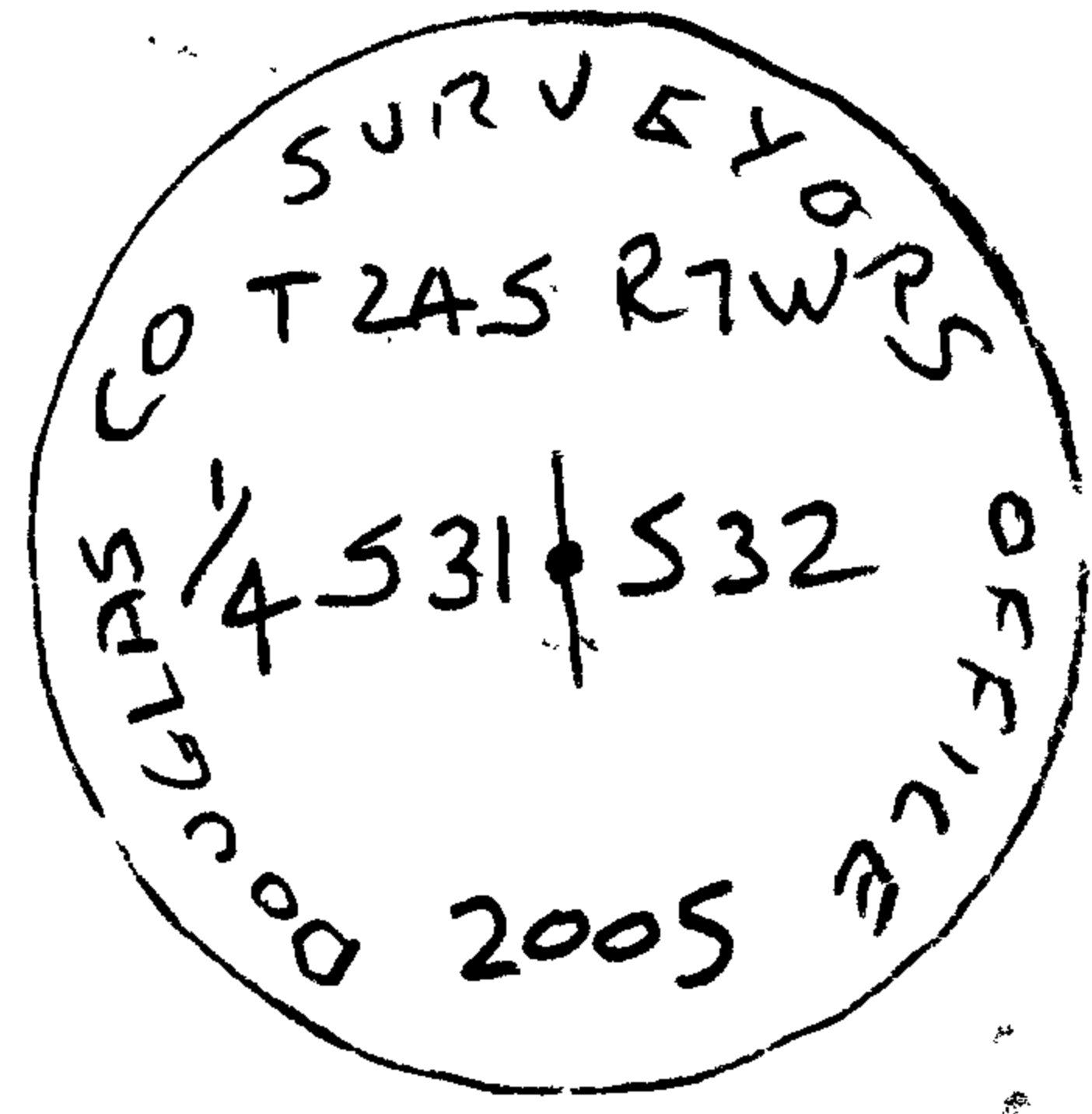
RENEWAL

Monument Set (Procedure and Description)

Monument Detail

FOUND 1970 IRON PIPE DISTURBED AND OUT OF POSITION, NEW CORNER MONUMENT SET FROM 1970 REFERENCE IRON RODS AT DISTANCE-DISTANCE INTERSECT.

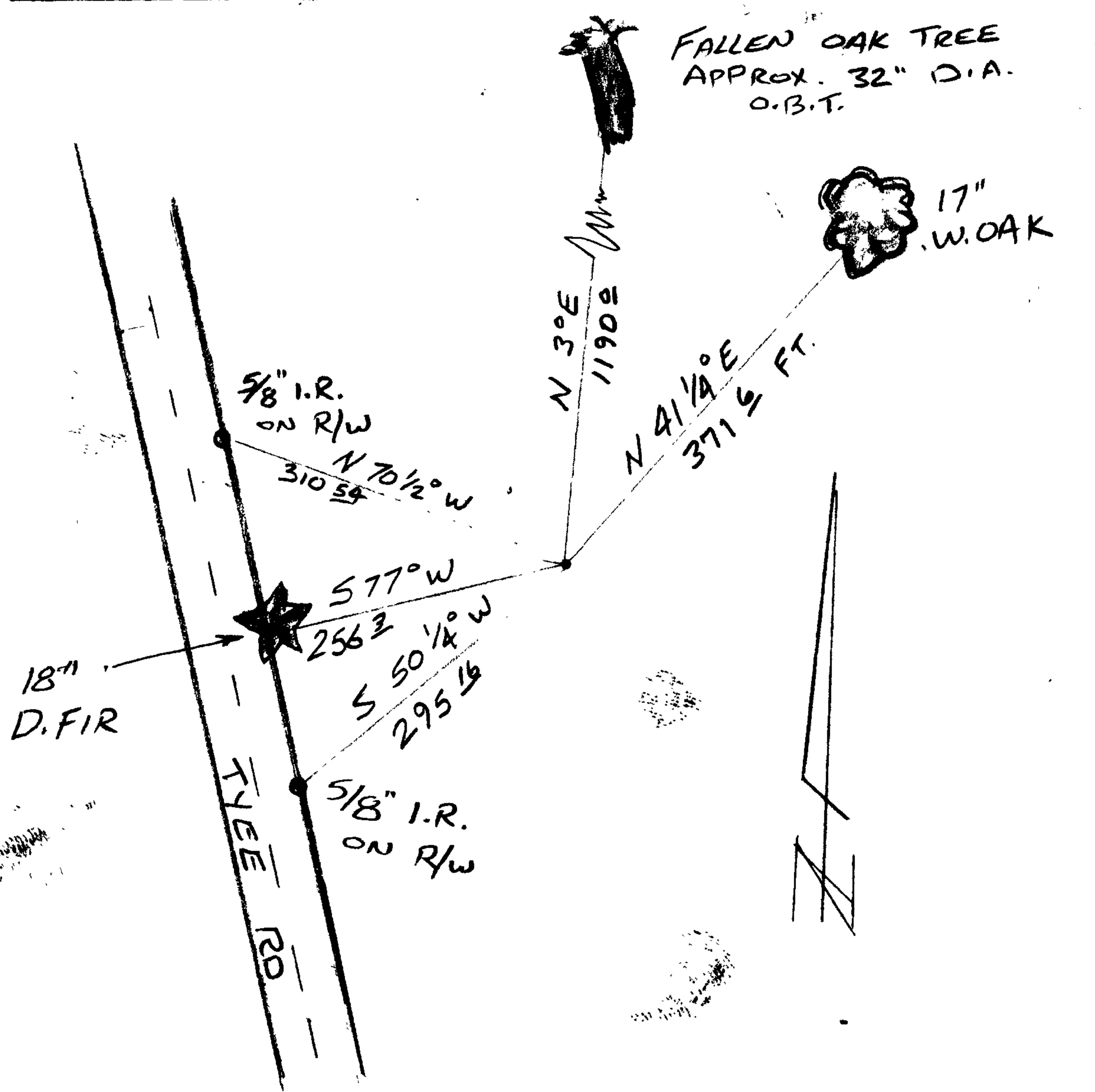
NEW MONUMENT IS A 2 1/2" BRASS CAP ON 1 1/4" x 30" IRON PIPE. BC IS BURIED 8" BELOW SURFACE.



New Accessories

18" D. FIR (UNDER POWER LINE W/TOP CUT OFF) DOUBLE BLAZED & SCRIBED "1/4 S 31 CS BT" BEARS S 77° W, 256.3 FT. 17" W. OAK DOUBLE BLAZED & SCRIBED "1/4 S 32 CS BT" BEARS N 41 1/4° E, 371.6 FT.

Sketch of Monument, Accessories, and General Area



Location & Comments

LIES IN PASTURE LAND ON NEARLY LEVEL GROUND

Comp. Declin. 16 3/4° E Agency DCSO Party Chief S. FLAUSE Notekeeper J. PIKE Witnesses

Address

Surveyor's Seal

REGISTERED PROFESSIONAL LAND SURVEYOR

Randall W. Smith EXPIRES 6-30-06

OREGON JULY 25, 1990 RANDALL W. SMITH 2489