

FILED

GOVERNMENT CORNER RESTORATION FORM

Date: 12-6-04 By: JC

Township 25 S Range 4 W Sec. 25

County DOUGLAS

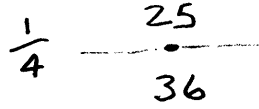
This survey consists of:

State OR Date 11-1-04

No. 640200

Corner Rpt: 67/6-24

Corner Designation



CE ROBERTS 1903; BBI 1927;

Previous Renewals BLM 1957

DOUGLAS COUNTY
SURVEYOR

- Condition Report Only
- Not Found
- Renewed
- Unrecorded
- Surveyed In
- Referenced Out

MONUMENT DETAIL

Monument(s) Found: (Condition and Source)

FOUND BLM BC/IP ON TOP
OF GROUND NEAR FENCE CORNER

Accessories Found:

19" MADRONE FULLY HEALED SINGLE BLAZE W/TAG
BEARS N 51° W; 44.9 FT. (1957 BLM)

ROTTED REMNANTS OF 15" FIR (O.B.T. - S40°E, 4 LKS)
LIES BETWEEN ROUNDED FENCE COR. AND B. CAP.

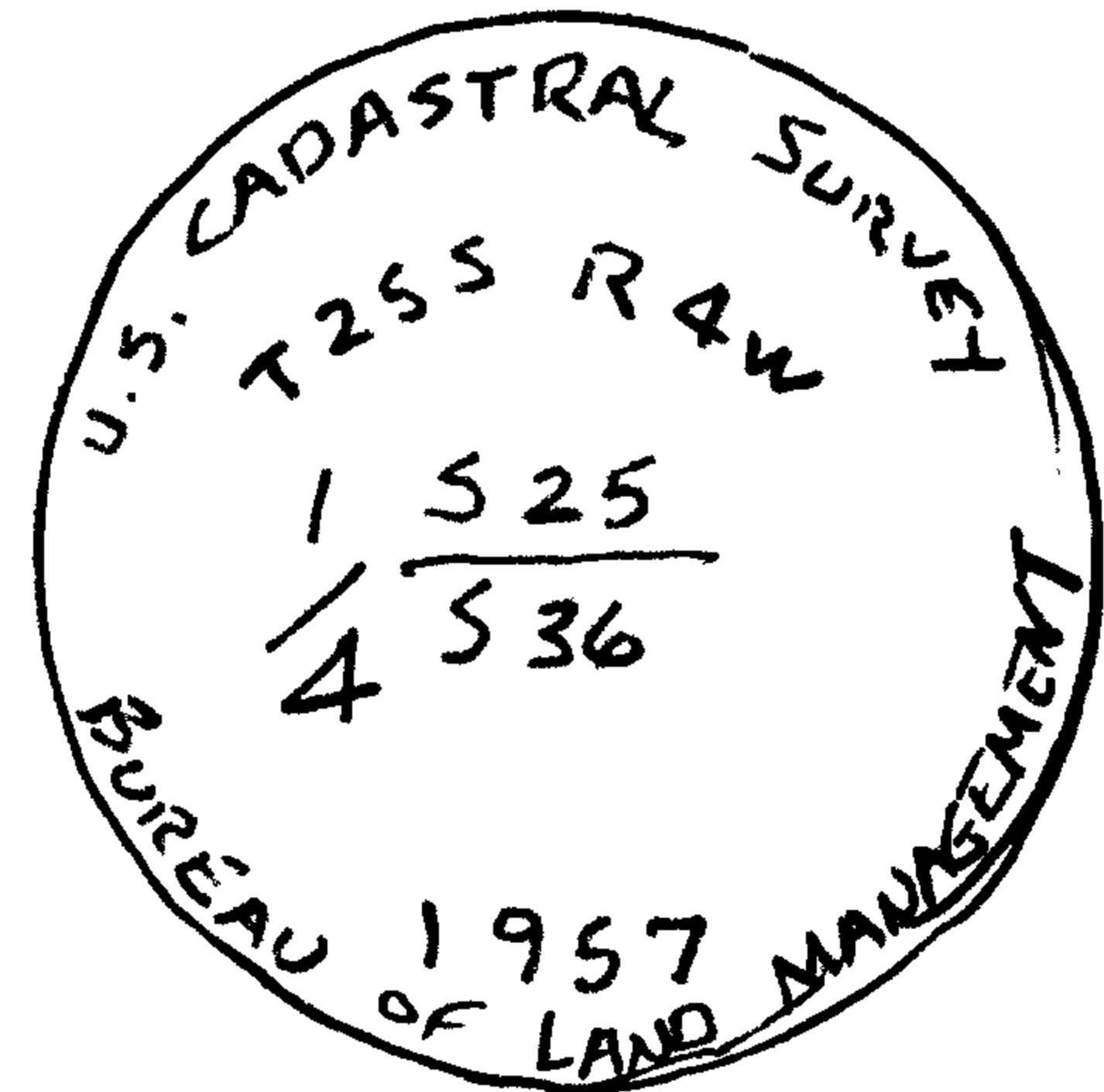
C.S. File No 67/6-24

RENEWAL

Monument Set (Procedure and Description)

Monument Detail

USED POSITION OF 19" MADRONE TO REESTABLISH CORNER.



3" BC ON 2 1/2" I.P.

New Accessories

- A 14 INCH D.B.H. WHITE OAK, SCRIBED "1/4 S 25 CS BT" ON A DOUBLE BLAZE BEAKS N 54° E, 77° FEET DISTANT. AN 11 INCH D.B.H. INCENSE CEDAR, SCRIBED "1/4 S 36 CS BT" ON A DOUBLE BLAZE BEAKS S 12° W, 180 1/2 FEET DISTANT. A 16 INCH D.B.H. DOUGLAS FIR, SCRIBED "1/4 S 36 CS BT" ON A DOUBLE BLAZE BEAKS S 54° W, 46 1/4 FEET DISTANT.

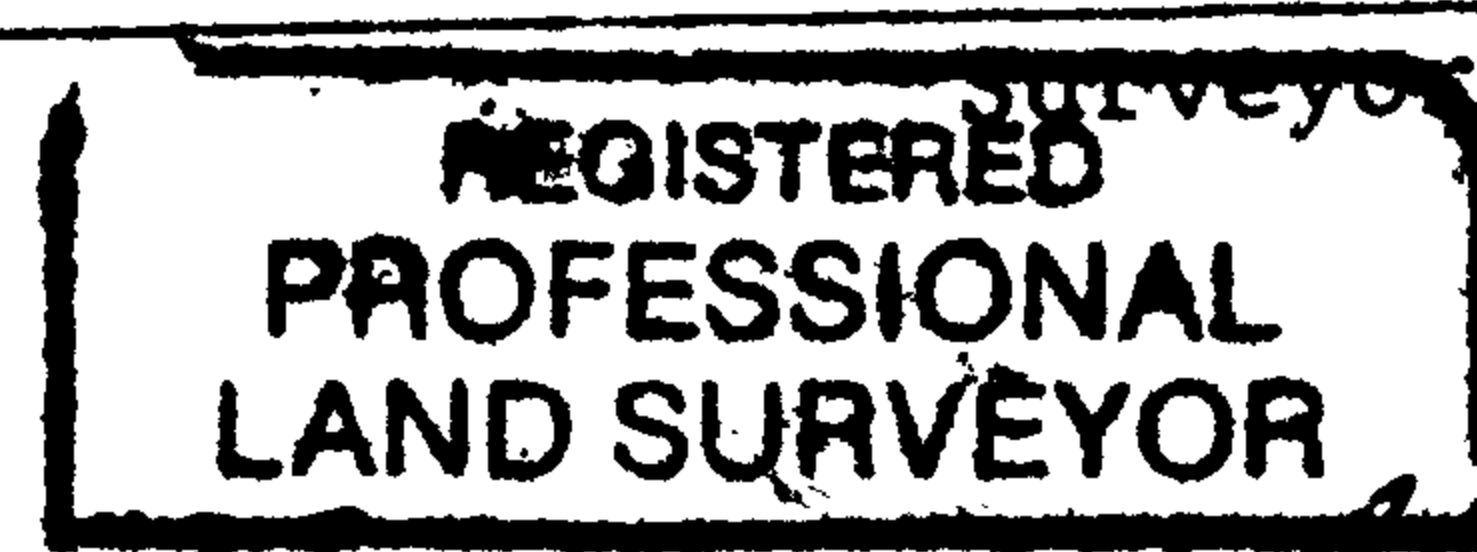
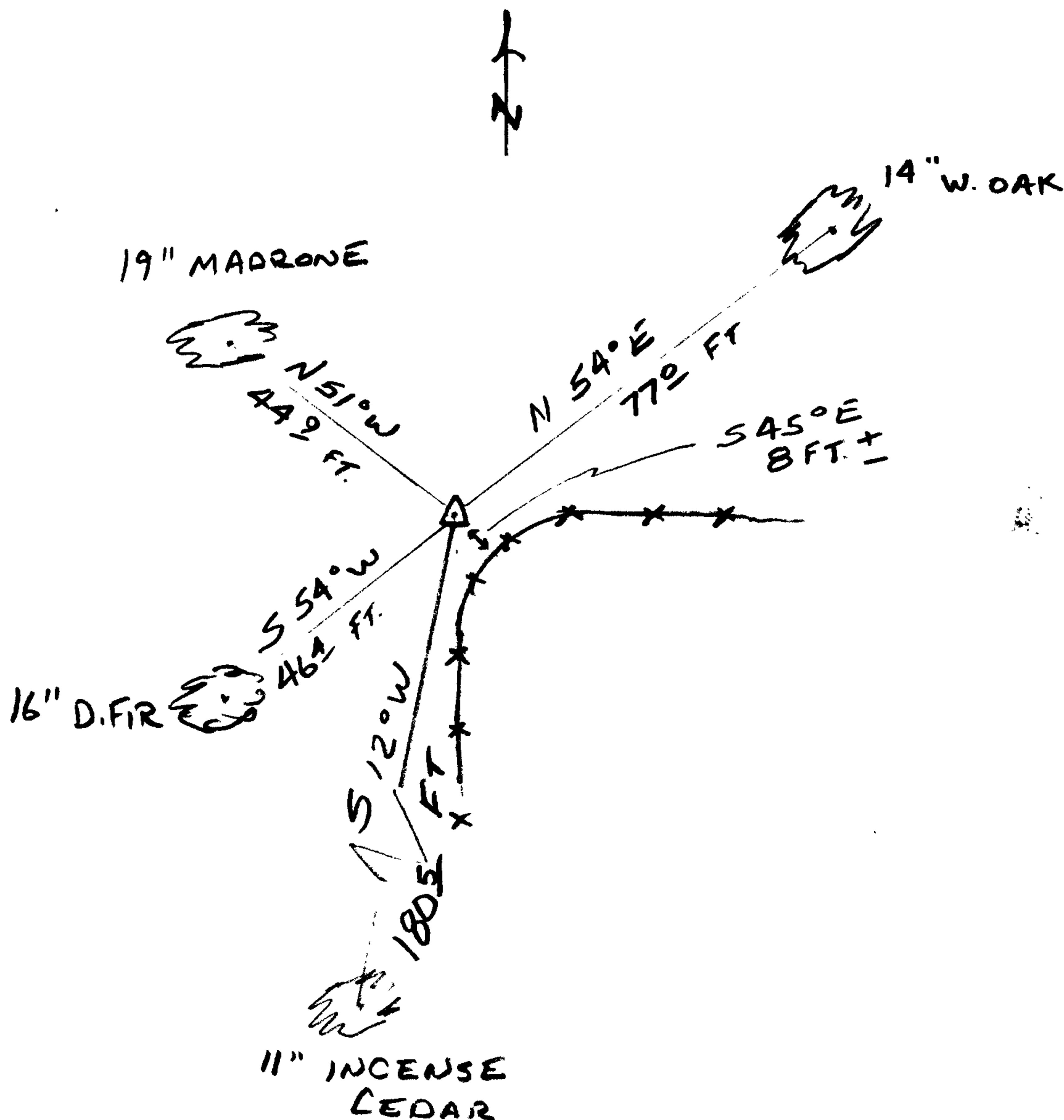
Sketch of Monument, Accessories, and General Area

Location & Comments

MONUMENT IS ON EAST EDGE CAT ROAD ON CREST OF NORTH-SOUTH RUNNING SPIR RIDGE. QUADRANT SOUTH AND EAST OF CORNER POSITION WAS LOGGED RECENTLY.

Comp. Declin. 17° E Agency DC SO Party Chief Stephen John House Notekeeper STEPHEN JOHN FLAUSIE Witnesses JOHN A. LIKE

Address



Handwritten signature and date: 6-30-2006

