

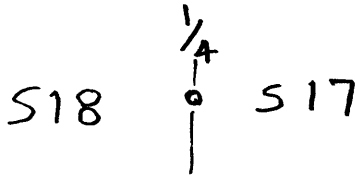
GOVERNMENT CORNER RESTORATION FORM

FILED SEP 9 2004

Township 26 S Range 5 W Sec. 17 County DOUGLAS

State OR Date 9-8-04 PASS No. 200440

Corner Designation




- Condition Report Only
- Not Found
- Renewed
- Unrecorded
- Surveyed In
- Referenced Out

Previous Renewals COLE 1921; GODFREY 1964

Monument(s) Found: (Condition and Source)

- 1964 BC/IP BENT OVER & BURIED DUE TO CONSTRUCTION OF FIRE BREAK ROAD
- SQUARE SPIKE (1921) FOUND NEXT TO BC/IP



Accessories Found:

- BLACK OAK, NOW 18" BEARS N 74° W 25 1/2 FT. (1921) (1964) FACE GROWN OVER (REC 24.2 FT)
- BLACK OAK, NOW 20" BEARS S 76 1/2° W 54 1/2 FT. (1964) SHOWS WELL DEFINED DOUBLE BLAZE (REC S. 67° W)
- BLACK OAK, NOW 26" BEARS S 41° W, 37 1/2 FT. (1921) BURNED OUT CENTER, STILL ALIVE
- WHITE OAK, NOW 14" BEARS S 45 1/2° E 47 1/2 FT. (1964) SHOWS FAINT DOUBLE BLAZE (REC S 52° E)

RENEWAL

Monument Set (Procedure and Description)

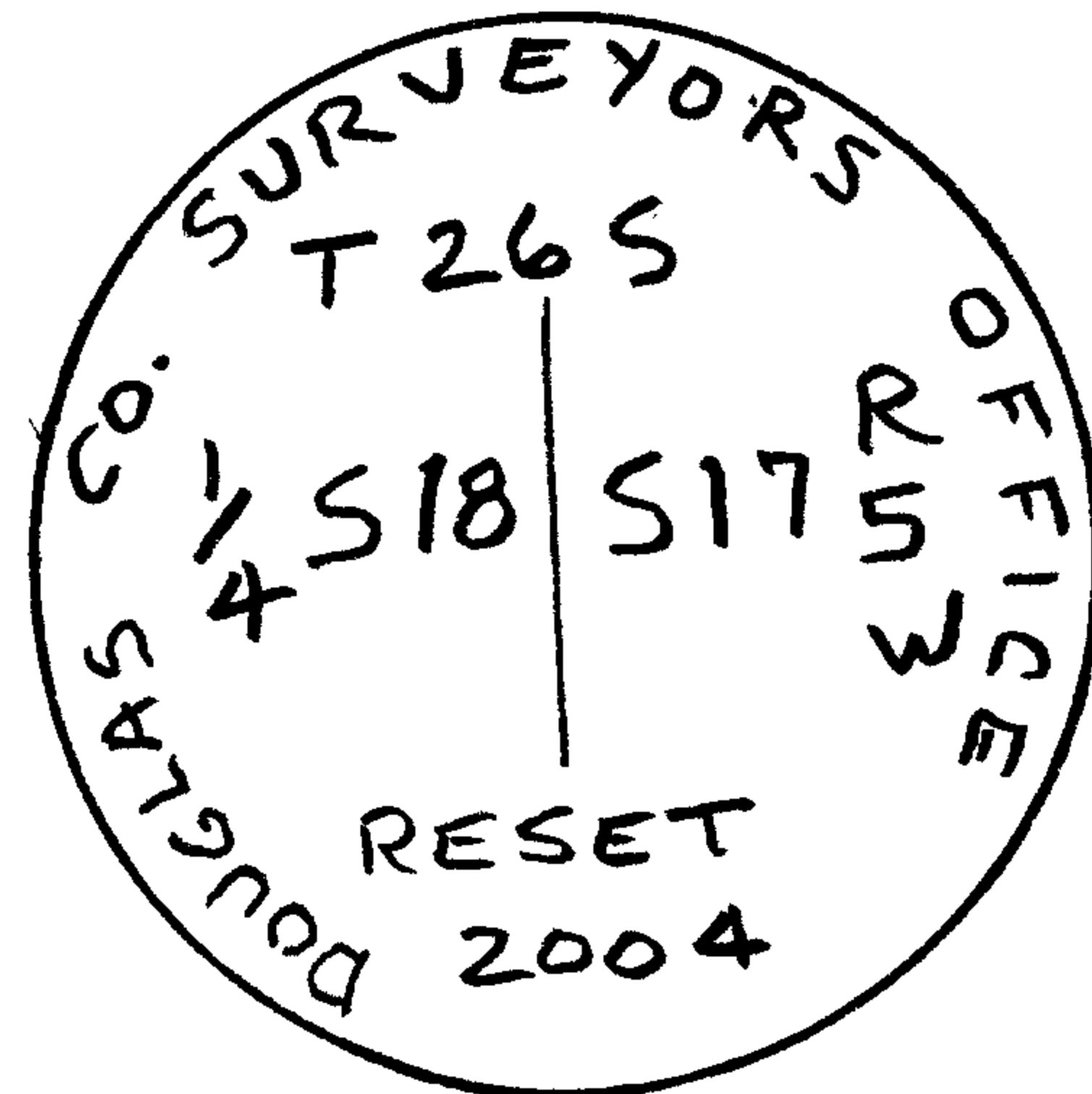
Monument Detail

DUG DOWN TO POINT WHERE PIPE WENT STRAIGHT DOWN, THEN REFERENCED THAT POINT AND REMOVED BENT BC/IP.

SET NEW BC/IP AT REFERENCED POSITION. (2" BRASS CAP ON 24" I.P.)

SET OLD RAILROAD SPIKE (1921) ON NORTH SIDE OF BC/IP

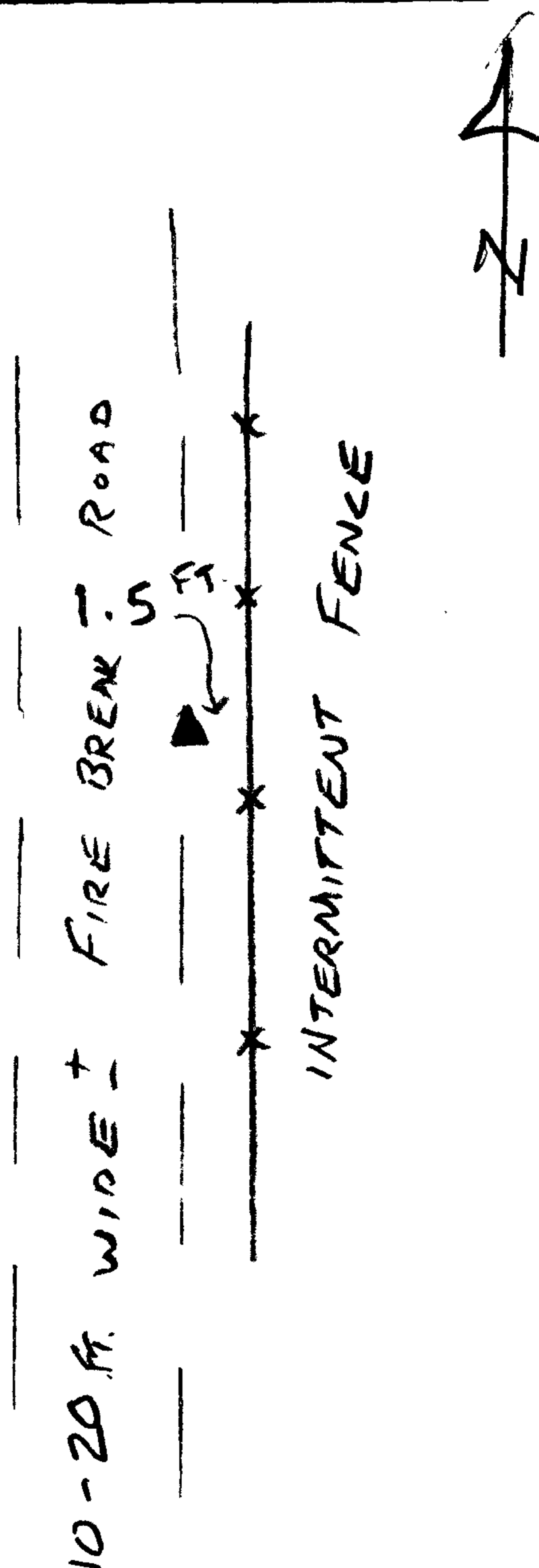
BC/IP PROTRUDES 5" ABOVE GROUND.



New Accessories

NEARBY SURVEY MARKER DO NOT DISTURB SIGN BEARS NORTH 20° FT

Sketch of Monument, Accessories, and General Area



Location & Comments

LIES ON SOUTH FACING SLOPE APPROX. 1.5 FT. WEST OF INTERMITTENT N-S FENCE LINE ON EAST EDGE OF NEWLY CONSTRUCTED FIRE BREAK ROAD

Comp. Declin. 17 1/2° E
 Agency D.C.S.O.
 Party Chief JOHN PIKE
 Notekeeper "
 Witnesses PAT CRAWFORD

Address Room 105 A
COURTHOUSE, ROSEBURG, OR
 Surveyor's Seal