

OFFICE OF THE
DOUGLAS COUNTY SURVEYOR

Station: OLA-6

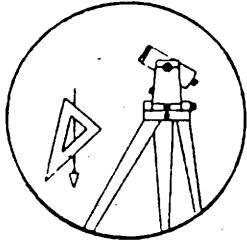
T 27 S, R 7W, Sec 4

Date Set: 11-23-98

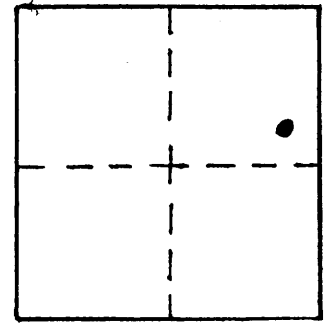
Set By (Agency): DCSO

Date Recovered: 11-23-98

Recovered By: RWS SJF



- Found
- New
- Reset
- Not Found
- Referenced
- Destroyed



O-027

VERTICAL CONTROL

Elevation: 675.30 NGS Line # _____ USGS Line # _____ OSHD Line # _____

Precision: 3rd Agency: DCSO Proj. # _____ Date: 1998

HORIZONTAL CONTROL

South Zone O.C.S. 27: Y(Northing) _____ X(Easting) _____

South Zone O.C.S. 83: Y(Northing) _____ X(Easting) _____

Precision: _____ Agency: _____ Proj. # _____ Date: _____

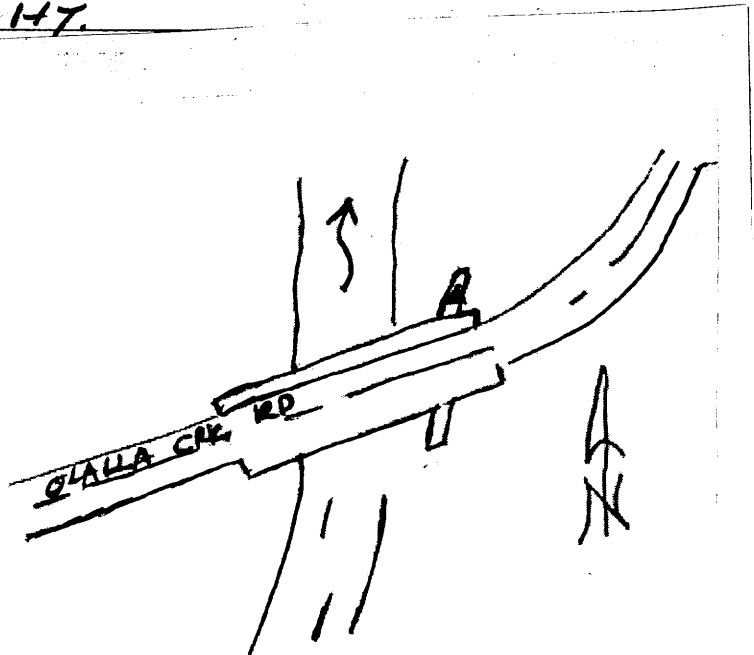
Approx. NAD ⁸³ Geographic Position: Latitude 43° 04' 50" Longitude 123° 31' 25"

DESCRIPTION and TO REACH

DCSO BRASS CAP IS SET IN NORTHWESTERLY CONCRETE
ABUTMENT WALL OF BRIDGE OVER OLALLA CREEK
STAMPED "OLA-6 1998"

FROM THE INTERSECTION OF OLALLA RD (CO. RD # 38) AND
HOOVER HILL RD (CO. RD # 125) IN T28S R7W SEC 37 PROCEED
SOUTHERLY ALONG OLALLA RD 0.85 MILES TO BRIDGE
AND MONUMENT ON RIGHT.

Reference Marks:



C.S. File No 66/50

