

GOVERNMENT CORNER RESTORATION FORM

Date: 7-12-1999 By: JC

Township 26S Range 4W Sec. 19

County DOUGLAS

This survey consists of:

State OR Date 5-25-99

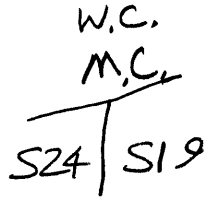
No. 100343
(700343) RS

Map: _____

Narrative: _____

Corner Rpt: 66/8-42

Corner Designation



DOUGLAS COUNTY

- Condition Only
- Not Found
- Renewed
- Unrecorded
- Surveyed In
- Referenced Out

MONUMENT DETAIL

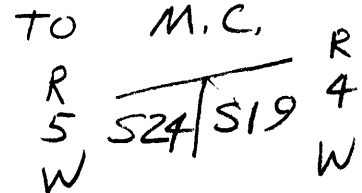
Previous Renewals VOL 5 pg 2, 1958 DCSO, VOL 13 pg 23

Monument(s) Found: (Condition and Source)

2 1/2" BRASS CAP ON A 1 1/2" DIA
IRON PIPE, PROTRUDS 10"
ABOVE GROUND, 1958

COUNTY SURVEYORS OFFICE

WIT. COR.



Accessories Found:

7" NOW 9" DIA. W. OAK WITH A ROTTED BLAZE,
ILLEGIBLE SCRIBING VISIBLE, BEARS N 69° E, 16.4 FT
(AGREES WITH REC.) 1958

7" NOW 10" DIA. W. OAK WITH A FULLY HEALED
BLAZE, BEARS S 35° W, 53.3 FT / (AGREES
WITH REC.) 1958

8" NOW 18" DIA. W. OAK PREVIOUSLY OPENED
IN TWO PLACES, BOTH ROTTED, NO SCRIBING
VISIBLE BEARS N 56° E, 168.9 FT (AGREES
WITH CALCULATED RECORD), OBT

1" O.D. IRON PIPE FOUND 1" BELOW
GROUND BEARS S 29° W, 17.4 FT (AGREES
WITH REC.) THIS I.P. WAS DENOTED
AS THE 1/4 COR BETWEEN SECS. 19-24, IN 1914 SEE
VOL 5 PG 22.

5/8" I.R. FOUND 1 1/2 FT BELOW RIVER BANK
SAND AGREES WITH REC. "NORTH 165.0 FT"
VOL 13 PG 23 I.R. SET AT MC POSITION
THIS I.R. WAS SET AT M.C.

C.S. File No. 66/8-42

RENEWAL

Monument Set (Procedure and Description)

NONE

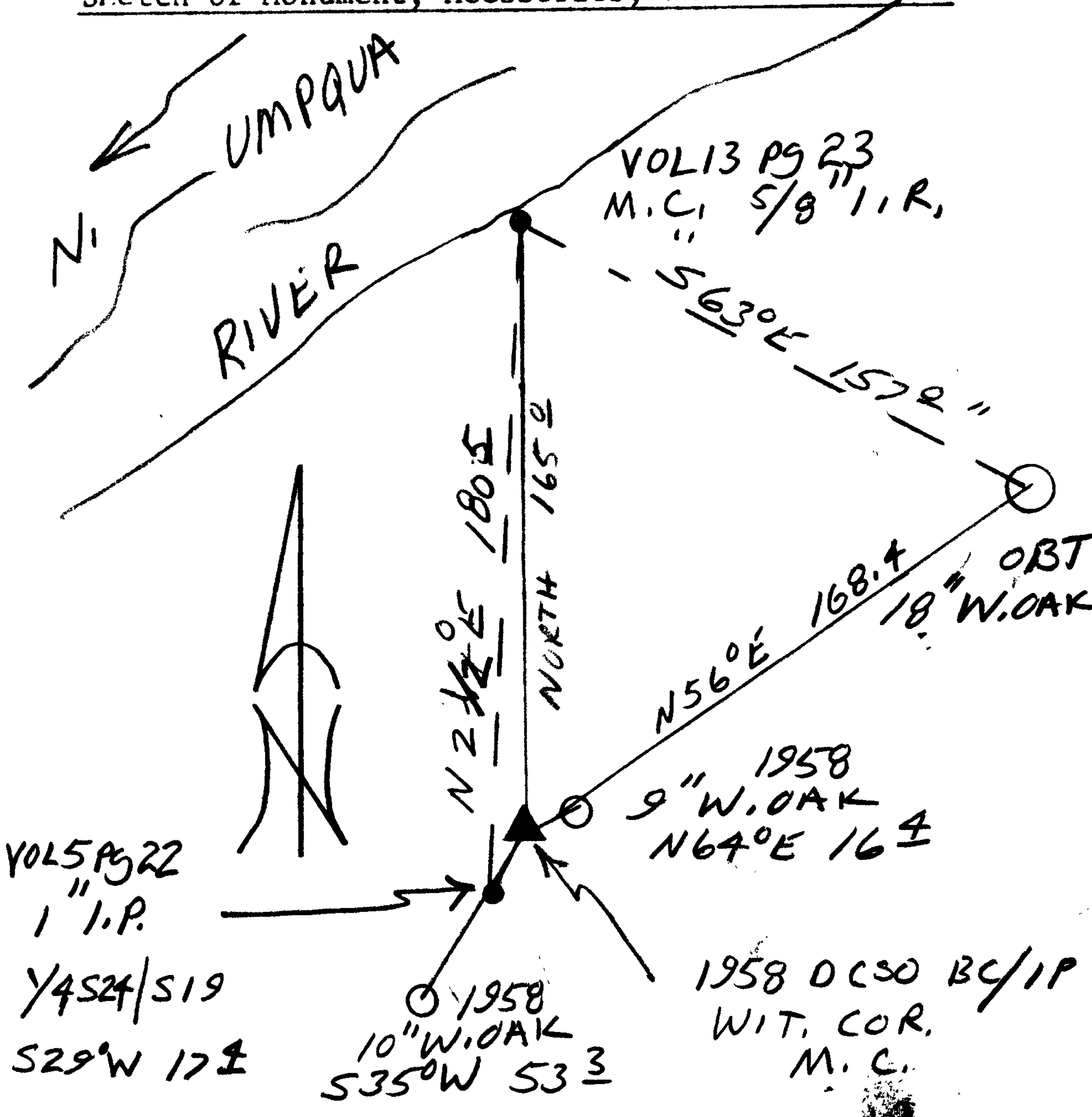
Monument Detail

N/A

New Accessories

NONE

Sketch of Monument, Accessories, and General Area



Location & Comments

Comp. Declin. 17 3/4° E
 Agency DCSO
 Party Chief RANDALL W. SMITH
 Notekeeper [Signature]
 Witnesses STEPHEN J. FRANK

Address

Surveyor's Seal

REGISTERED
PROFESSIONAL
LAND SURVEYOR

[Signature]
EXPIRES 6-30-2000

OREGON
JULY 25, 1980
RANDALL W. SMITH
2489